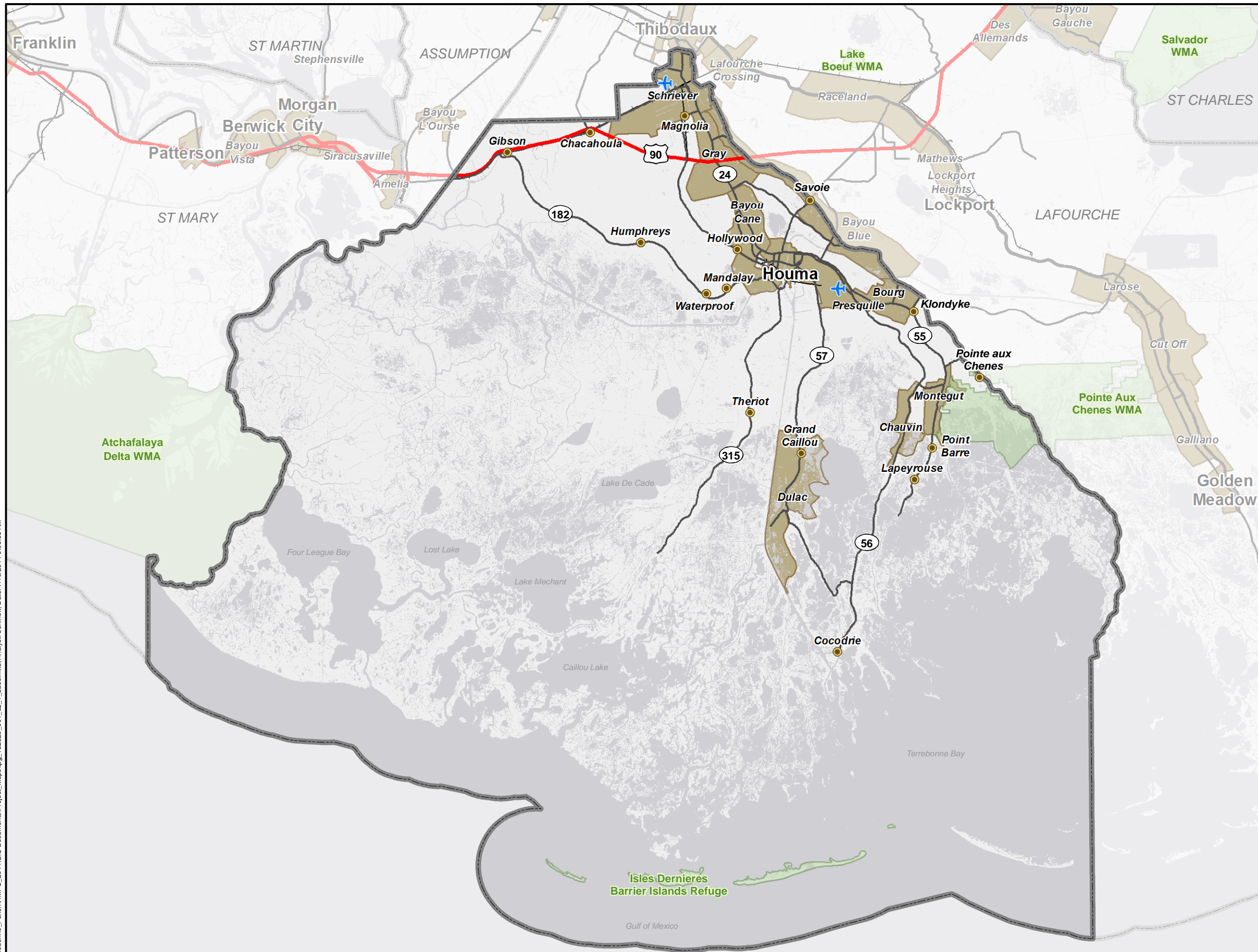







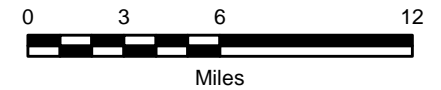
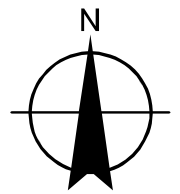


J:\Drafting\Terrebonne_Parish\HMPU_2014\GIS Documents\Project_Maps\tpg_152529_001_c2_1_base.mxd; Analyst: ben.holt; Date: 7/10/2014 9:09:58 AM



Legend

-  Airport
-  Wildlife Management Area and Refuge
- Places**
-  Community
-  Municipality
- Transportation**
-  US Highway
-  State/Parish Highway
-  Railroad



TERREBONNE PARISH
HAZARD MITIGATION PLAN UPDATE

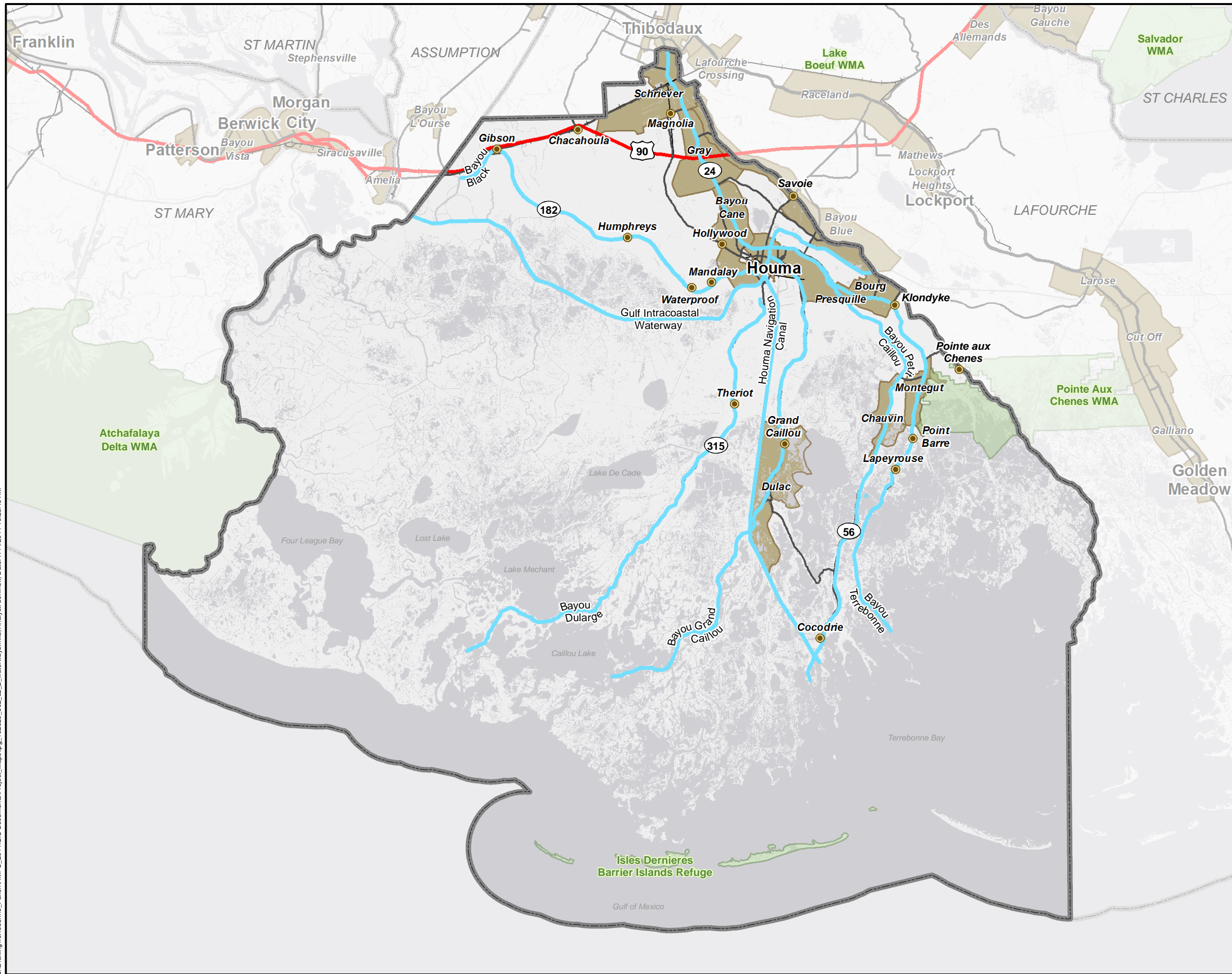
ATTACHMENT
c2-1

BASE MAP



TERREBONNE PARISH GOVERNMENT
HOUMA, LOUISIANA

J:\Drafting\Terrebonne_Parish\HMPU_2014\GIS Documents\Project_Maps\tpg_152529_002_c2_2_waterways.mxd; Analyst: ben.holt; Date: 7/14/2014 10:26:43 AM



Legend

Wildlife Management Area and Refuge

Places

Community

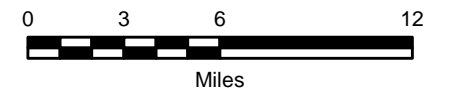
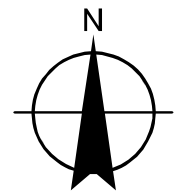
Municipality

Transportation

US Highway

State/Parish Highway

Railroad



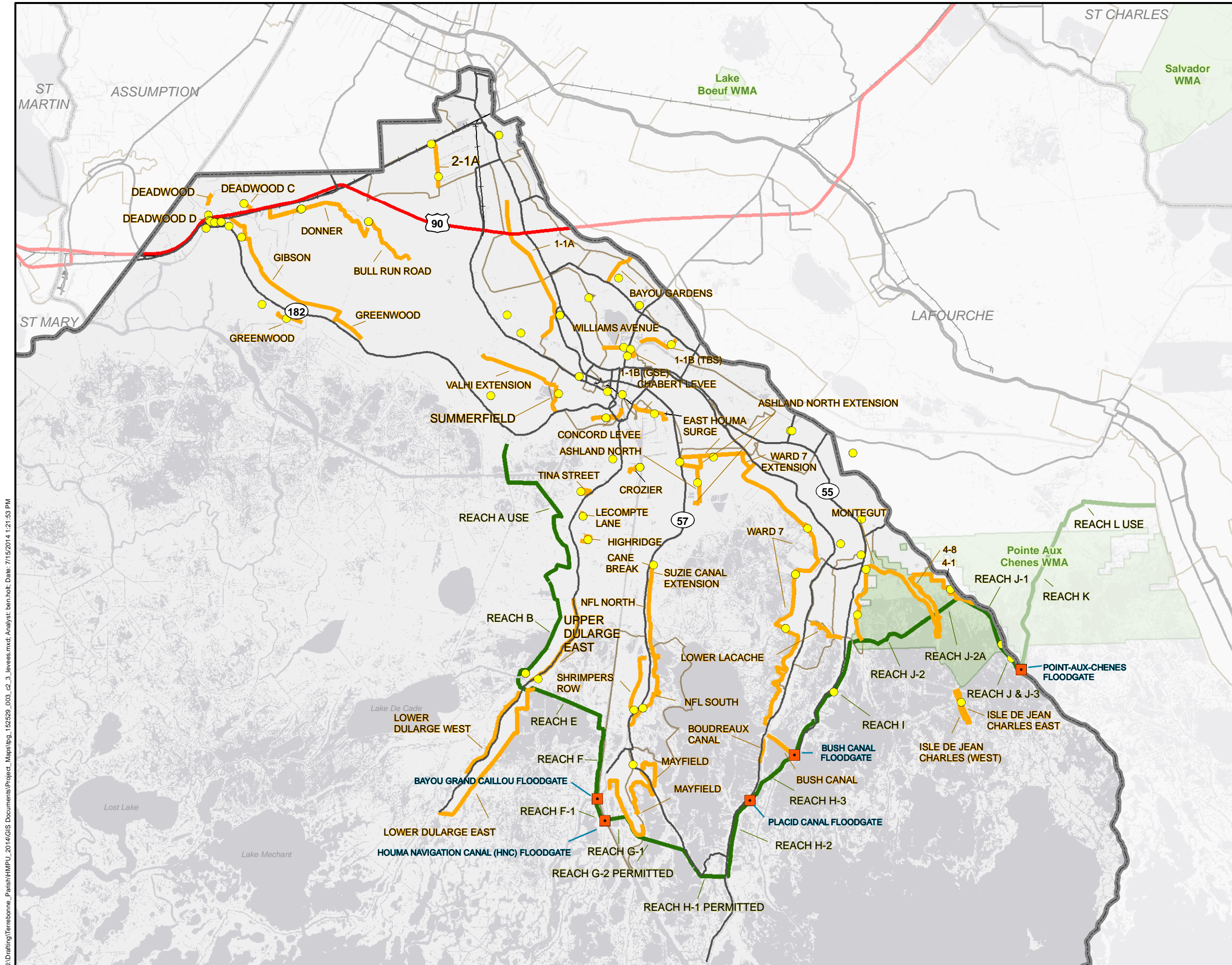
TERREBONNE PARISH
HAZARD MITIGATION PLAN UPDATE

ATTACHMENT
c2-2

WATERWAYS MAP



TERREBONNE PARISH GOVERNMENT
HOUMA, LOUISIANA

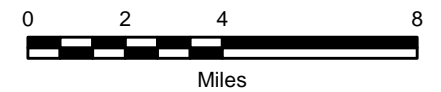
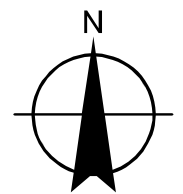


Legend

- Pumping Stations
- Flood Gates
- Levee System
- Morganza to the Gulf Levee System

Transportation

- US Highway
- State/Parish Highway
- Railroad



TERREBONNE PARISH
HAZARD MITIGATION PLAN UPDATE

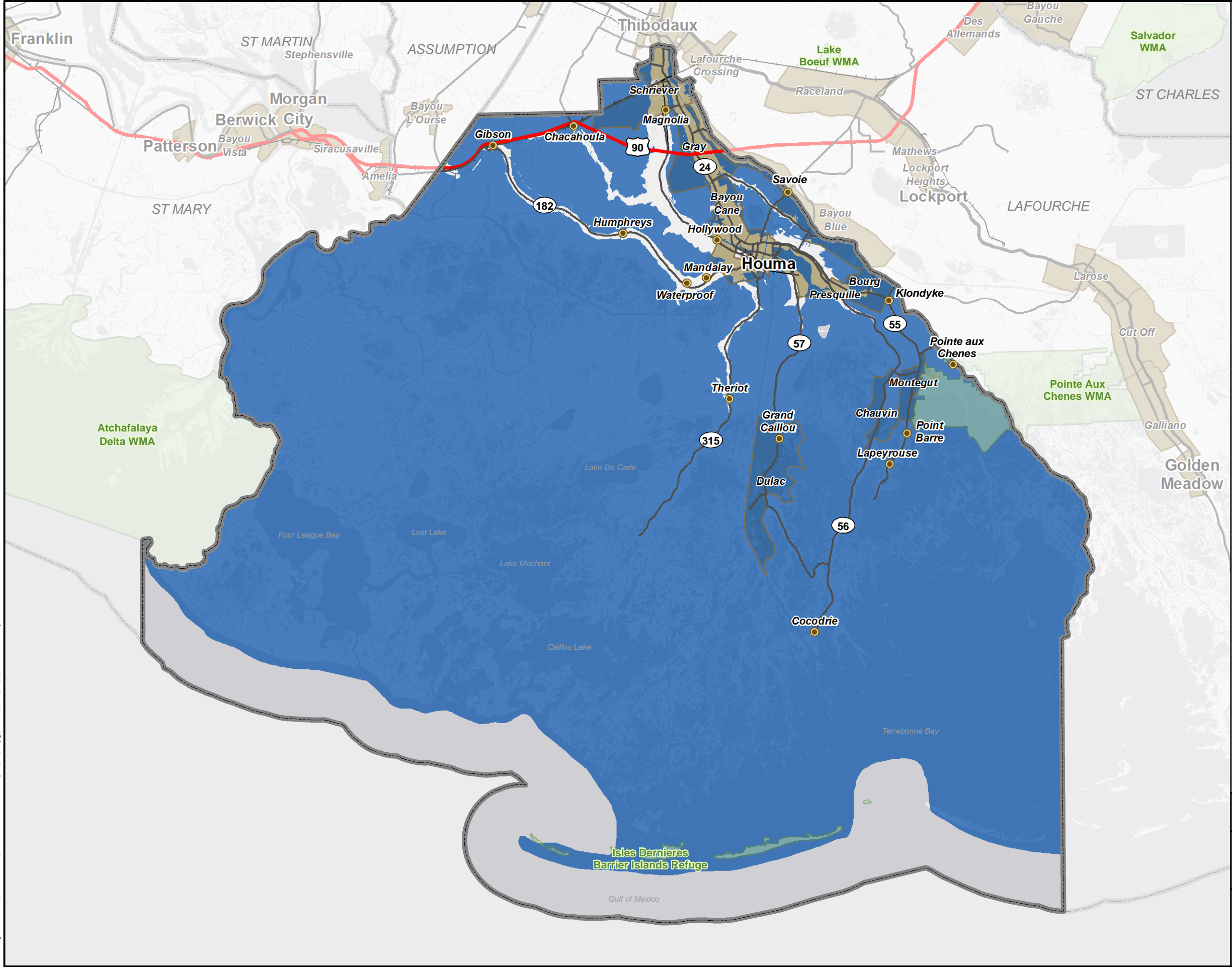
ATTACHMENT
c2-3

LEVEES, PUMP STATIONS AND FLOODGATES MAP



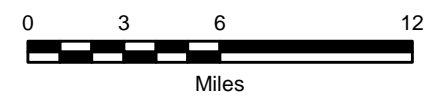
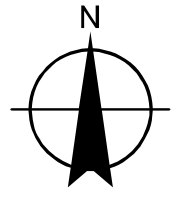
TERREBONNE PARISH GOVERNMENT
HOUMA, LOUISIANA

J:\Drafting\Terrebonne_Parish\HMPU_2014\GIS Documents\Project_Maps\hp_152529_003_c2_3_levees.mxd; Analyst: ben.boit; Date: 7/15/2014 1:21:53 PM



Legend

- Wildlife Management Area and Refuge
- Zone**
- 100 Year Flood Zone
- Places**
- Community
- Municipality
- Transportation**
- US Highway
- State/Parish Highway
- Railroad



REFERENCE:
FEMA Flood Zones produced from FEMA Q3 flood data and obtained from Louisiana State GIS CD.

TERREBONNE PARISH
HAZARD MITIGATION PLAN UPDATE

ATTACHMENT
c2-4

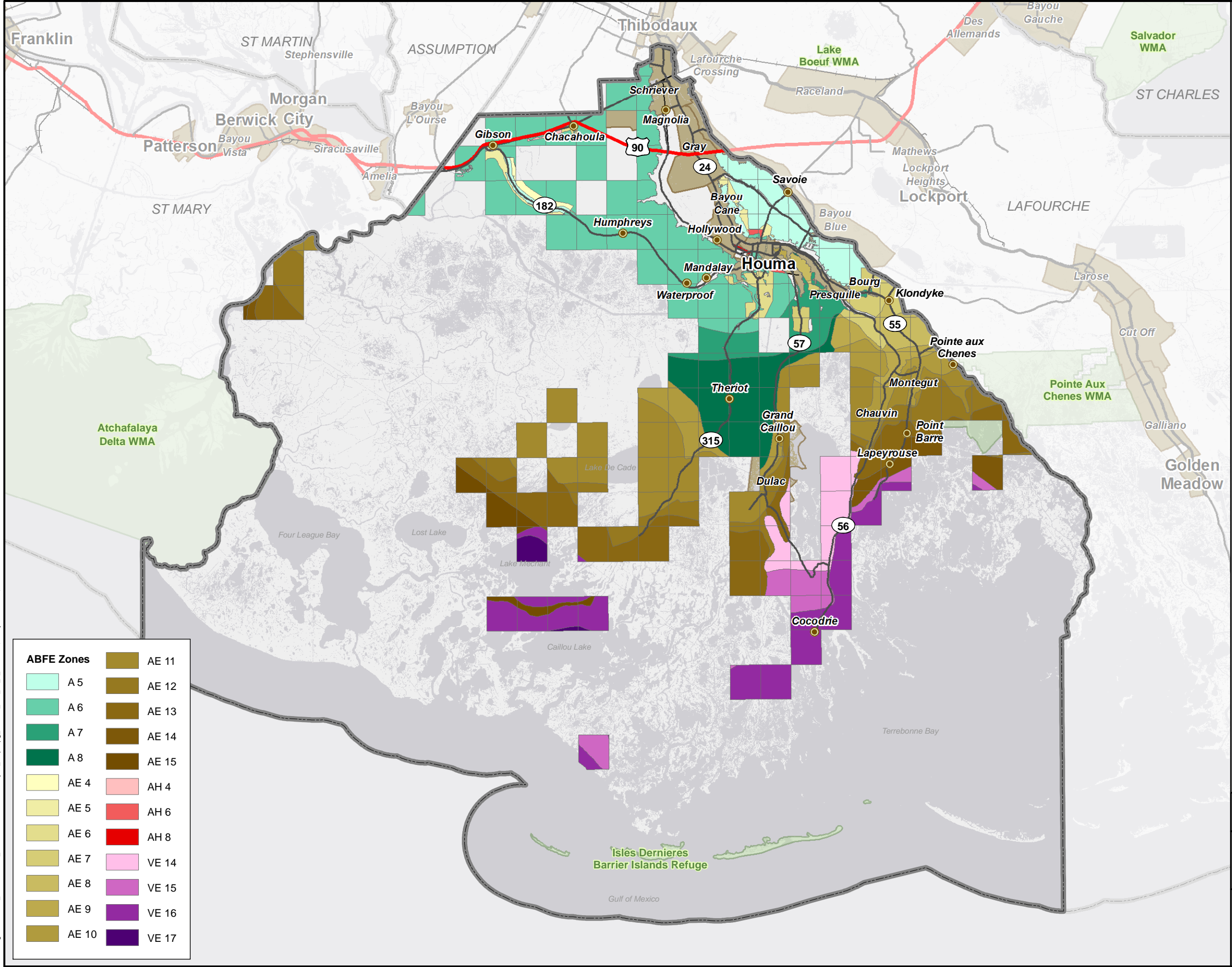
FEMA FLOOD MAP



TERREBONNE PARISH GOVERNMENT
HOUMA, LOUISIANA

J:\Drafting\Terbonne_Parish\HMPU_2014\GIS Documents\Project_Maps\hp_152529_004_c2_4_flood.mxd; Analyst: ben.holt; Date: 7/14/2014 10:28:06 AM

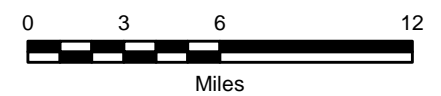
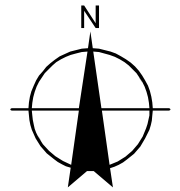
J:\Drafting\Terrebonne_Parish\HMPU_2014\GIS Documents\Project_Maps\tpg_152529_005_c2_5_able.mxd - Analyst: ben.holt - Date: 7/14/2014 10:29:24 AM



ABFE Zones	
	A 5
	A 6
	A 7
	A 8
	AE 4
	AE 5
	AE 6
	AE 7
	AE 8
	AE 9
	AE 10
	AE 11
	AE 12
	AE 13
	AE 14
	AE 15
	AH 4
	AH 6
	AH 8
	VE 14
	VE 15
	VE 16
	VE 17

Legend

- Wildlife Management Area and Refuge
- Places**
 - Community
 - Municipality
- Transportation**
 - US Highway
 - State/Parish Highway
 - Railroad



REFERENCE:
ABFE data obtained from FEMA Flood Recovery Data page.

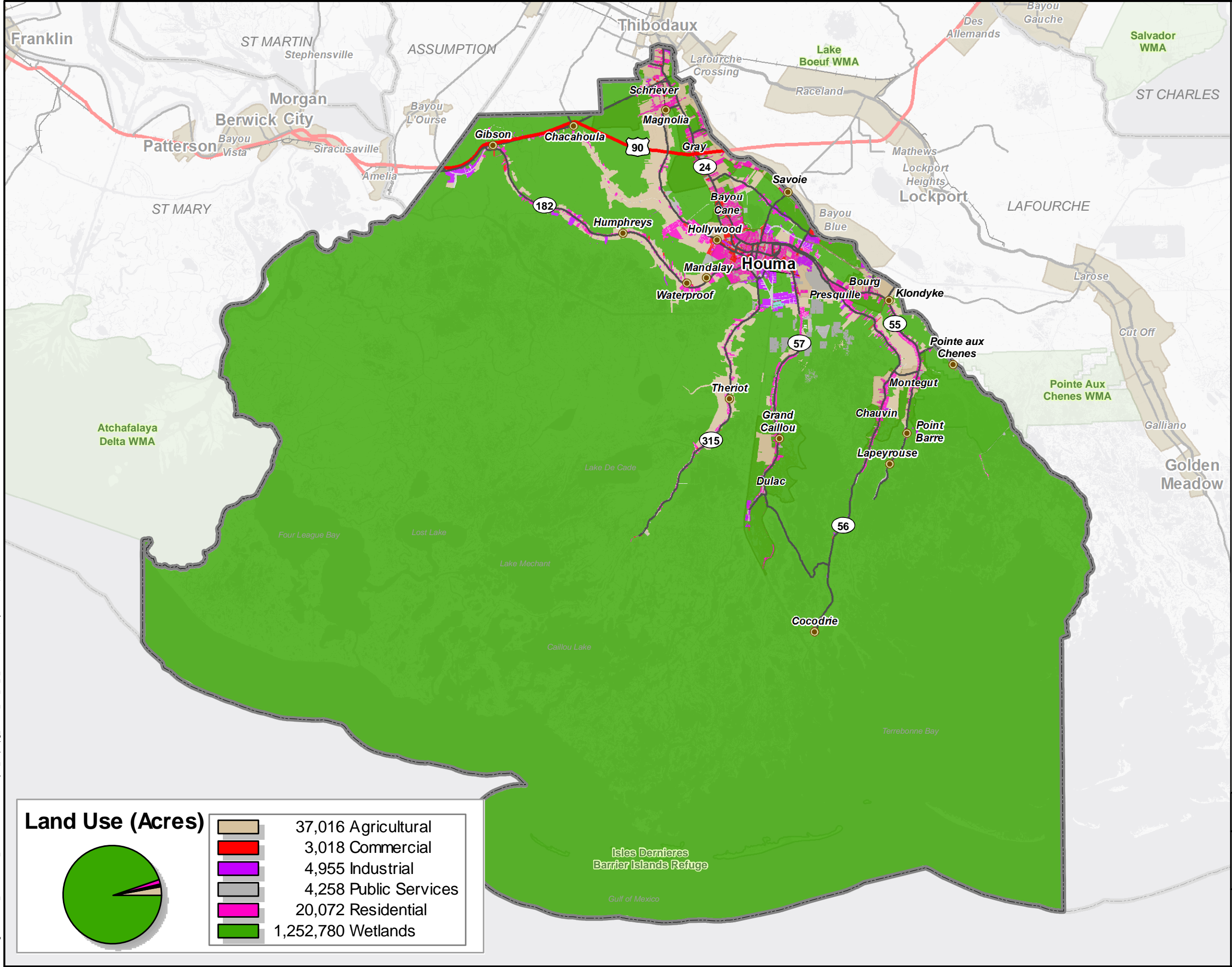
TERREBONNE PARISH
HAZARD MITIGATION PLAN UPDATE

ATTACHMENT
c2-5

ABFE MAP

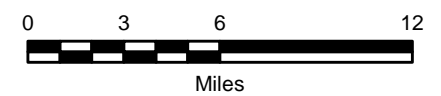
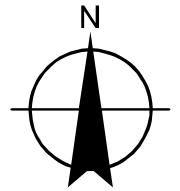


TERREBONNE PARISH GOVERNMENT
HOUMA, LOUISIANA



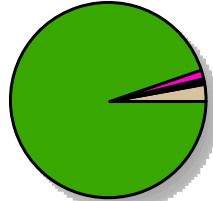
Legend

- Wildlife Management Area and Refuge
- Places**
- Community
- Municipality
- Transportation**
- US Highway
- State/Parish Highway
- Railroad



REFERENCE:
Land Use data obtained from Terrebonne Parish GIS group.

Land Use (Acres)



	37,016 Agricultural
	3,018 Commercial
	4,955 Industrial
	4,258 Public Services
	20,072 Residential
	1,252,780 Wetlands

TERREBONNE PARISH
HAZARD MITIGATION PLAN UPDATE

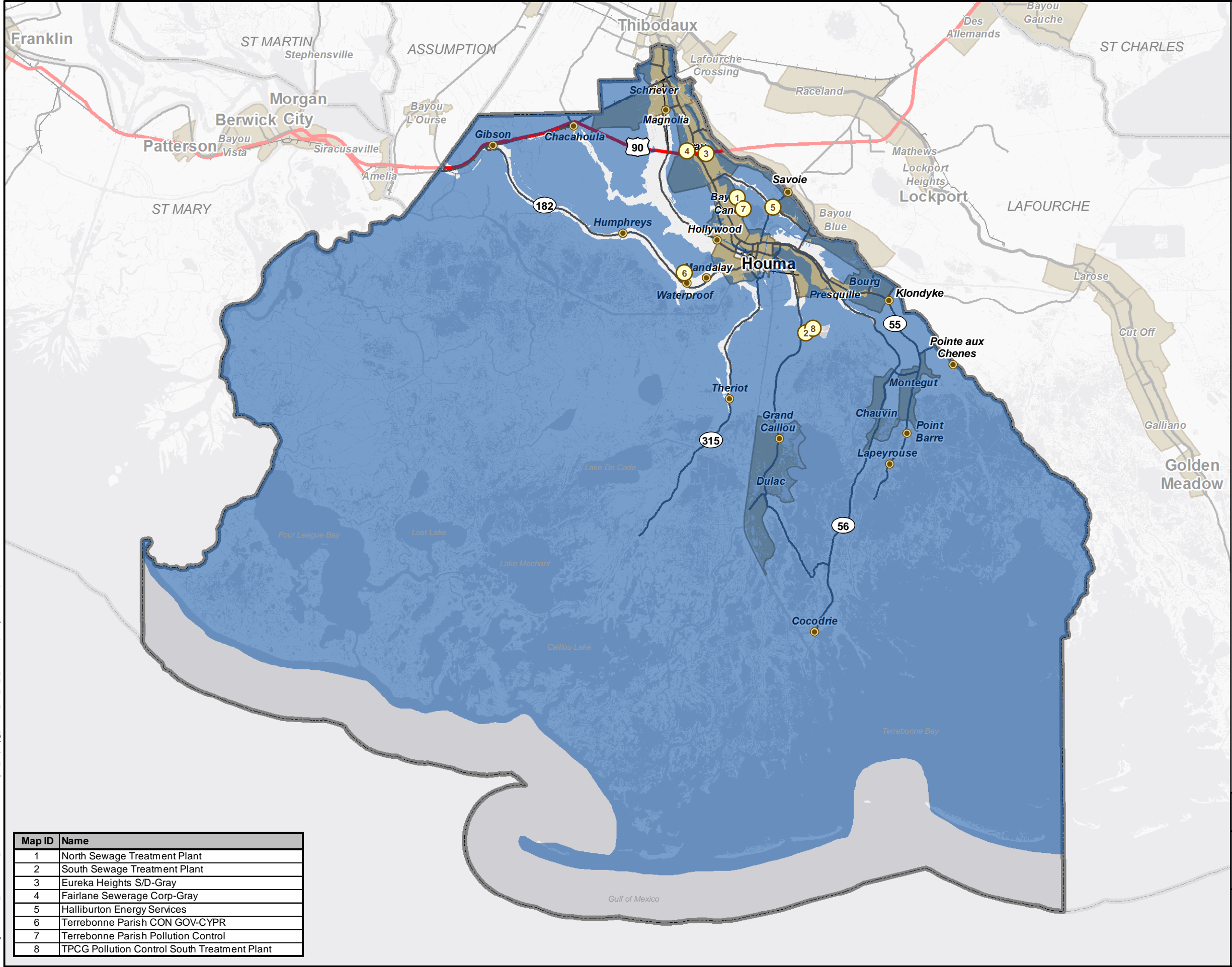
ATTACHMENT
c2-6

LAND USE MAP



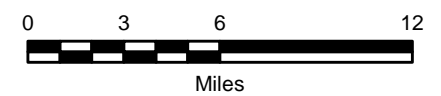
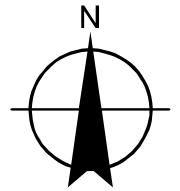
TERREBONNE PARISH GOVERNMENT
HOUMA, LOUISIANA

J:\Drafting\Terrebonne_Parish\HMPU_2014\GIS Documents\Project_Maps\tpg_152529_006_c2_6_landuse.mxd; Analyst: ben holt; Date: 7/14/2014 10:30:44 AM



Legend

- Sewer Treatment Facility
- 100 Year Flood Zone
- Places**
- Community
- Municipality
- Transportation**
- US Highway
- State/Parish Highway
- Railroad



REFERENCE:
FEMA flood zone produced from FEMA Q3 flood data and obtained from Louisiana State GIS CD.

TERREBONNE PARISH
HAZARD MITIGATION PLAN UPDATE

ATTACHMENT
c2-7

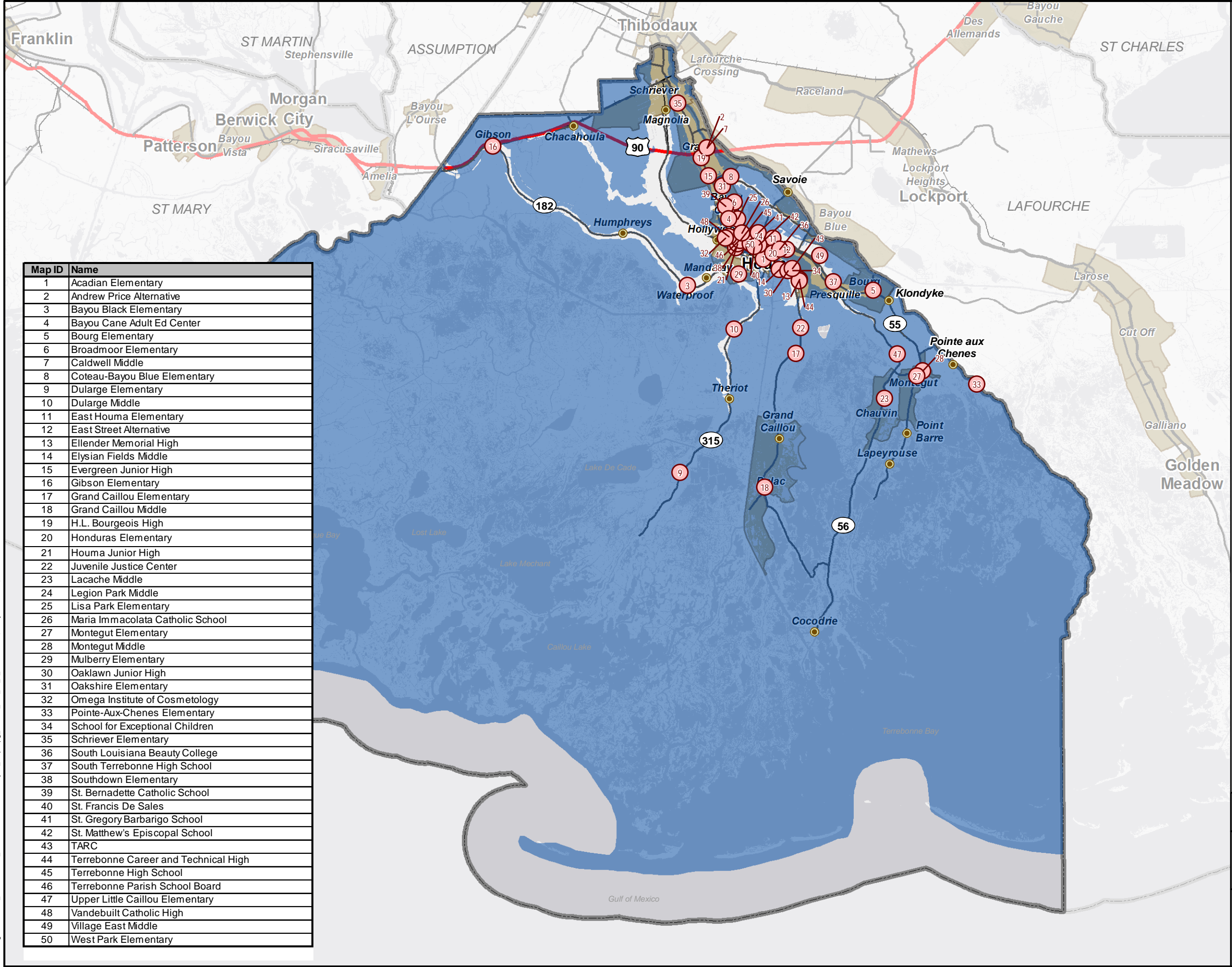
**CRITICAL FACILITIES
(SEWER TREATMENT)**



TERREBONNE PARISH GOVERNMENT
HOUMA, LOUISIANA

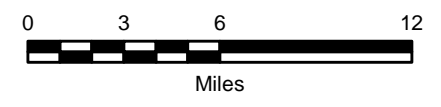
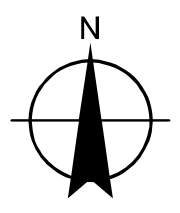
Map ID	Name
1	North Sewage Treatment Plant
2	South Sewage Treatment Plant
3	Eureka Heights S/D-Gray
4	Fairlane Sewerage Corp-Gray
5	Halliburton Energy Services
6	Terrebonne Parish CON GOV-CYPR
7	Terrebonne Parish Pollution Control
8	TPCG Pollution Control South Treatment Plant

J:\Drafting\Terrebonne_Parish\HMPU_2014\GIS Documents\Project_Map\tpg_152529_007_c2_7_sewer.mxd; Analyst: ben.holt; Date: 7/14/2014 10:34:37 AM



Map ID	Name
1	Acadian Elementary
2	Andrew Price Alternative
3	Bayou Black Elementary
4	Bayou Cane Adult Ed Center
5	Bourg Elementary
6	Broadmoor Elementary
7	Caldwell Middle
8	Coteau-Bayou Blue Elementary
9	Dularge Elementary
10	Dularge Middle
11	East Houma Elementary
12	East Street Alternative
13	Ellender Memorial High
14	Elysian Fields Middle
15	Evergreen Junior High
16	Gibson Elementary
17	Grand Caillou Elementary
18	Grand Caillou Middle
19	H.L. Bourgeois High
20	Honduras Elementary
21	Houma Junior High
22	Juvenile Justice Center
23	Lacache Middle
24	Legion Park Middle
25	Lisa Park Elementary
26	Maria Immacolata Catholic School
27	Montegut Elementary
28	Montegut Middle
29	Mulberry Elementary
30	Oaklawn Junior High
31	Oakshire Elementary
32	Omega Institute of Cosmetology
33	Pointe-Aux-Chenes Elementary
34	School for Exceptional Children
35	Schriever Elementary
36	South Louisiana Beauty College
37	South Terrebonne High School
38	Southdown Elementary
39	St. Bernadette Catholic School
40	St. Francis De Sales
41	St. Gregory Barbarigo School
42	St. Matthew's Episcopal School
43	TARC
44	Terrebonne Career and Technical High
45	Terrebonne High School
46	Terrebonne Parish School Board
47	Upper Little Caillou Elementary
48	Vandebuilt Catholic High
49	Village East Middle
50	West Park Elementary

- Legend**
- School
 - 100 Year Flood Zone
- Places**
- Community
 - Municipality
- Transportation**
- US Highway
 - State/Parish Highway
 - / Railroad



REFERENCE:
FEMA flood zone produced from FEMA Q3 flood data and obtained from Louisiana State GIS CD.

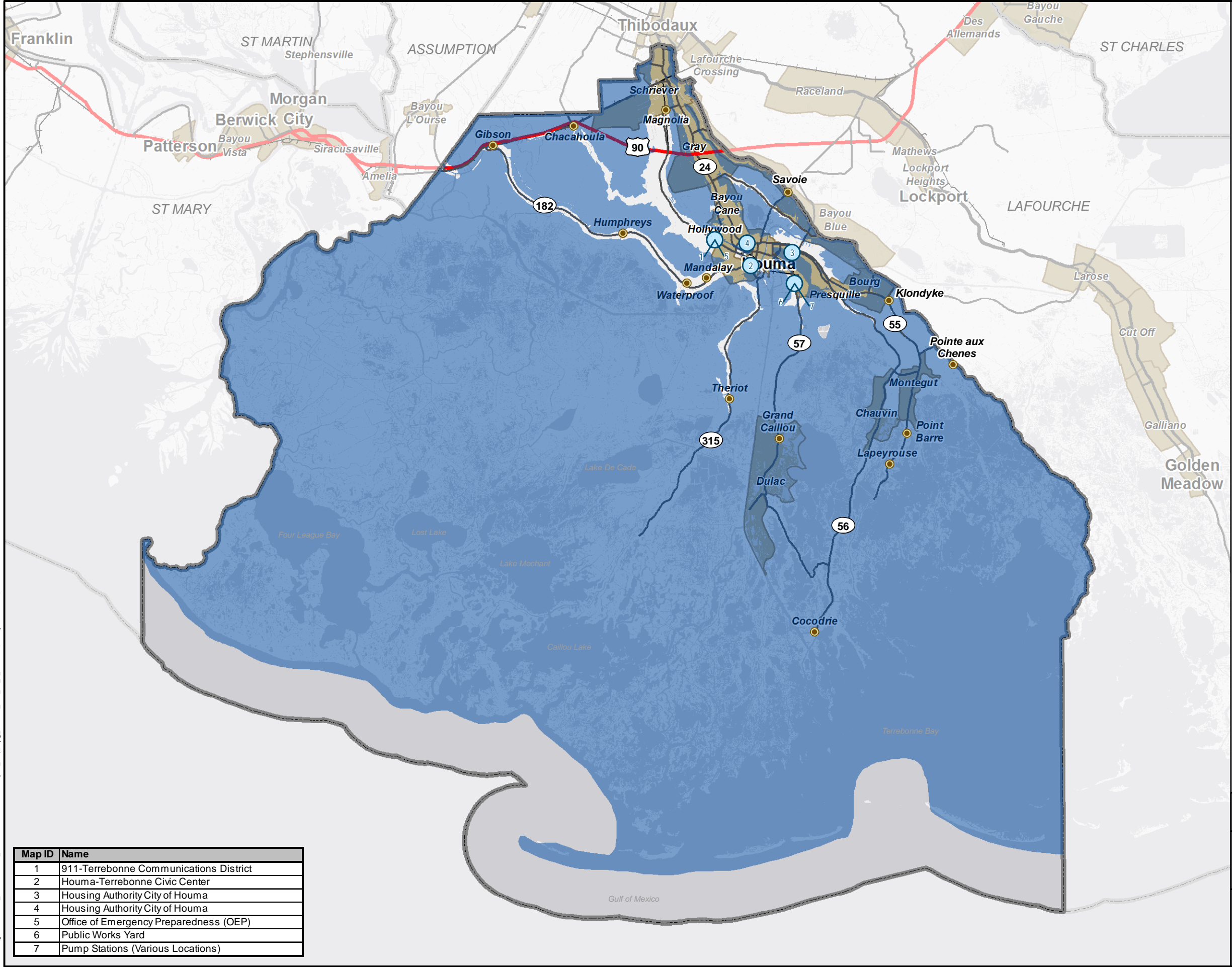
TERREBONNE PARISH
HAZARD MITIGATION PLAN UPDATE

ATTACHMENT
c2-8

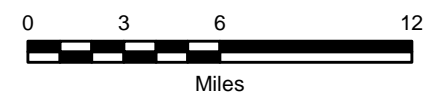
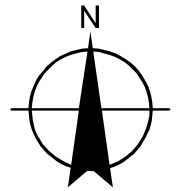
**CRITICAL FACILITIES
(SCHOOLS)**



TERREBONNE PARISH GOVERNMENT
HOUMA, LOUISIANA



- Legend**
- Parish Buildings
 - 100 Year Flood Zone
- Places**
- Community
 - Municipality
- Transportation**
- ▬ US Highway
 - ▬ State/Parish Highway
 - ▬ Railroad



REFERENCE:
FEMA flood zone produced from FEMA Q3 flood data and obtained from Louisiana State GIS CD.

TERREBONNE PARISH
HAZARD MITIGATION PLAN UPDATE

ATTACHMENT
c2-9

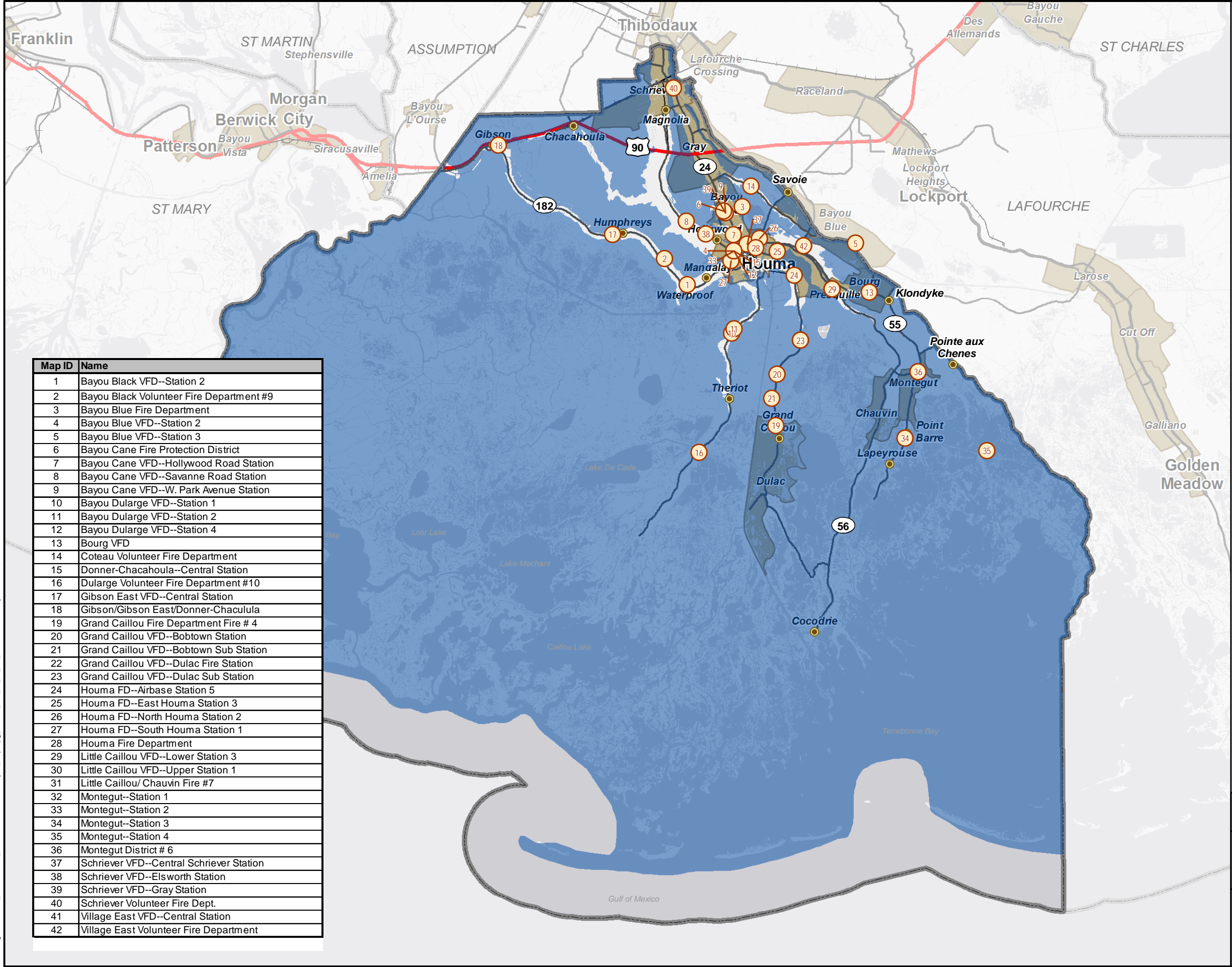
**CRITICAL FACILITIES
(PARISH BUILDINGS)**



TERREBONNE PARISH GOVERNMENT
HOUMA, LOUISIANA

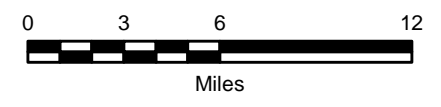
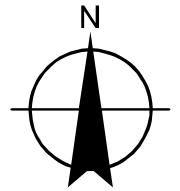
Map ID	Name
1	911-Terrebonne Communications District
2	Houma-Terrebonne Civic Center
3	Housing Authority City of Houma
4	Housing Authority City of Houma
5	Office of Emergency Preparedness (OEP)
6	Public Works Yard
7	Pump Stations (Various Locations)

J:\Drafting\Terrebonne_Parish\HMPU_2014\GIS Documents\Project_Maps\tpg_152529_008_c2_9_000.mxd; Analyst: ben.holt; Date: 7/16/2014 12:46:29 PM



Map ID	Name
1	Bayou Black VFD--Station 2
2	Bayou Black Volunteer Fire Department #9
3	Bayou Blue Fire Department
4	Bayou Blue VFD--Station 2
5	Bayou Blue VFD--Station 3
6	Bayou Cane Fire Protection District
7	Bayou Cane VFD--Hollywood Road Station
8	Bayou Cane VFD--Savanne Road Station
9	Bayou Cane VFD--W. Park Avenue Station
10	Bayou Dularge VFD--Station 1
11	Bayou Dularge VFD--Station 2
12	Bayou Dularge VFD--Station 4
13	Bourg VFD
14	Coteau Volunteer Fire Department
15	Donner-Chacahoula--Central Station
16	Dularge Volunteer Fire Department #10
17	Gibson East VFD--Central Station
18	Gibson/Gibson East/Donner-Chaculula
19	Grand Caillou Fire Department Fire # 4
20	Grand Caillou VFD--Bobtown Station
21	Grand Caillou VFD--Bobtown Sub Station
22	Grand Caillou VFD--Dulac Fire Station
23	Grand Caillou VFD--Dulac Sub Station
24	Houma FD--Airbase Station 5
25	Houma FD--East Houma Station 3
26	Houma FD--North Houma Station 2
27	Houma FD--South Houma Station 1
28	Houma Fire Department
29	Little Caillou VFD--Lower Station 3
30	Little Caillou VFD--Upper Station 1
31	Little Caillou/ Chauvin Fire #7
32	Montegut--Station 1
33	Montegut--Station 2
34	Montegut--Station 3
35	Montegut--Station 4
36	Montegut District # 6
37	Schriever VFD--Central Schriever Station
38	Schriever VFD--Elsworth Station
39	Schriever VFD--Gray Station
40	Schriever Volunteer Fire Dept.
41	Village East VFD--Central Station
42	Village East Volunteer Fire Department

- Legend**
- Fire Station
 - 100 Year Flood Zone
- Places**
- Community
 - Municipality
- Transportation**
- US Highway
 - State/Parish Highway
 - Railroad



REFERENCE:
FEMA flood zone produced from FEMA Q3 flood data and obtained from Louisiana State GIS CD.

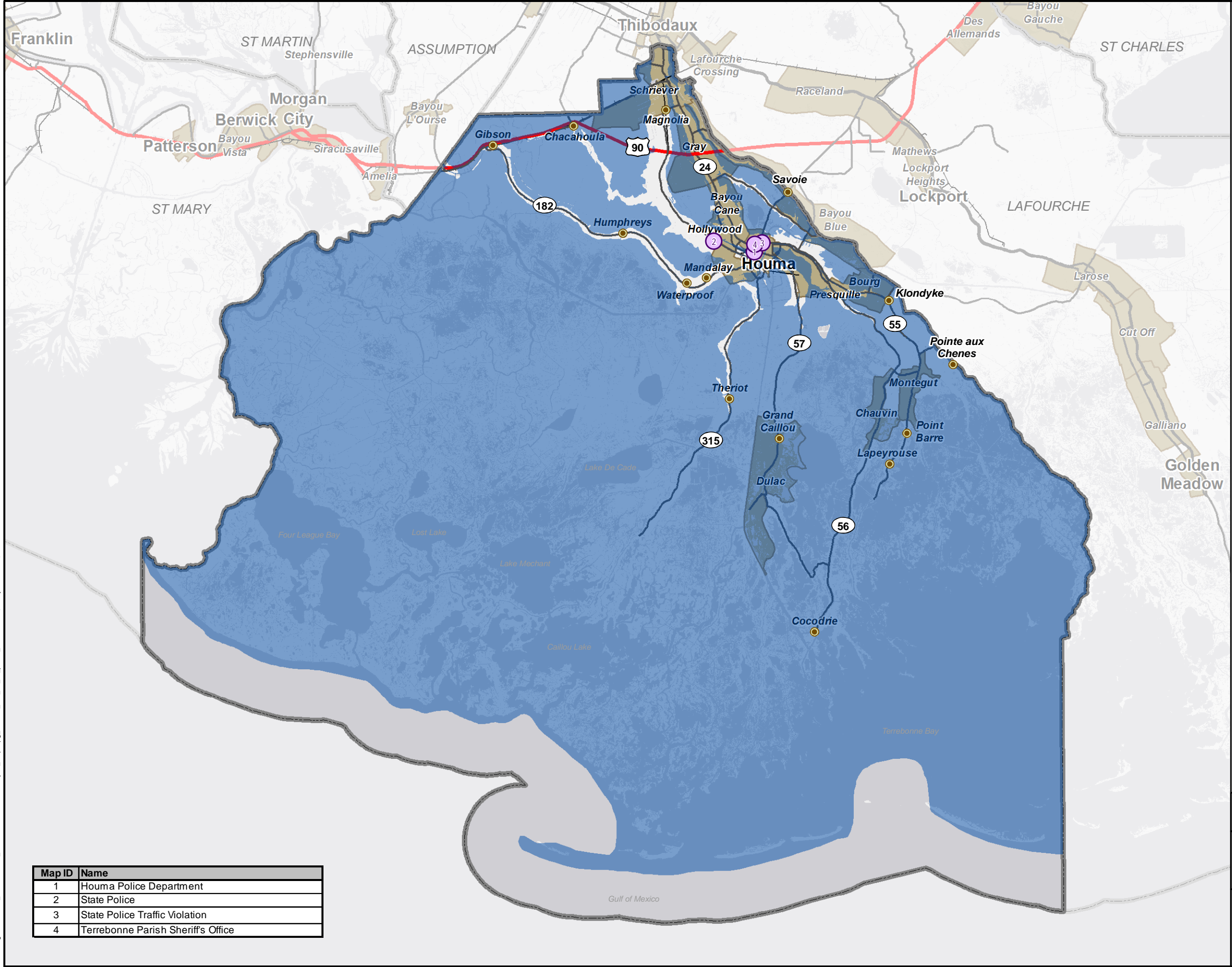
TERREBONNE PARISH
HAZARD MITIGATION PLAN UPDATE

ATTACHMENT
c2-10








**CRITICAL FACILITIES
(FIRE STATIONS)**

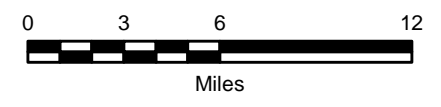
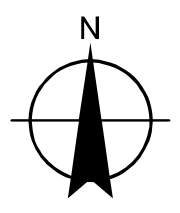


TERREBONNE PARISH GOVERNMENT
HOUMA, LOUISIANA



Legend

-  Police Station
 -  100 Year Flood Zone
- Places**
-  Community
 -  Municipality
- Transportation**
-  US Highway
 -  State/Parish Highway
 -  Railroad



REFERENCE:
FEMA flood zone produced from FEMA Q3 flood data and obtained from Louisiana State GIS CD.

TERREBONNE PARISH
HAZARD MITIGATION PLAN UPDATE

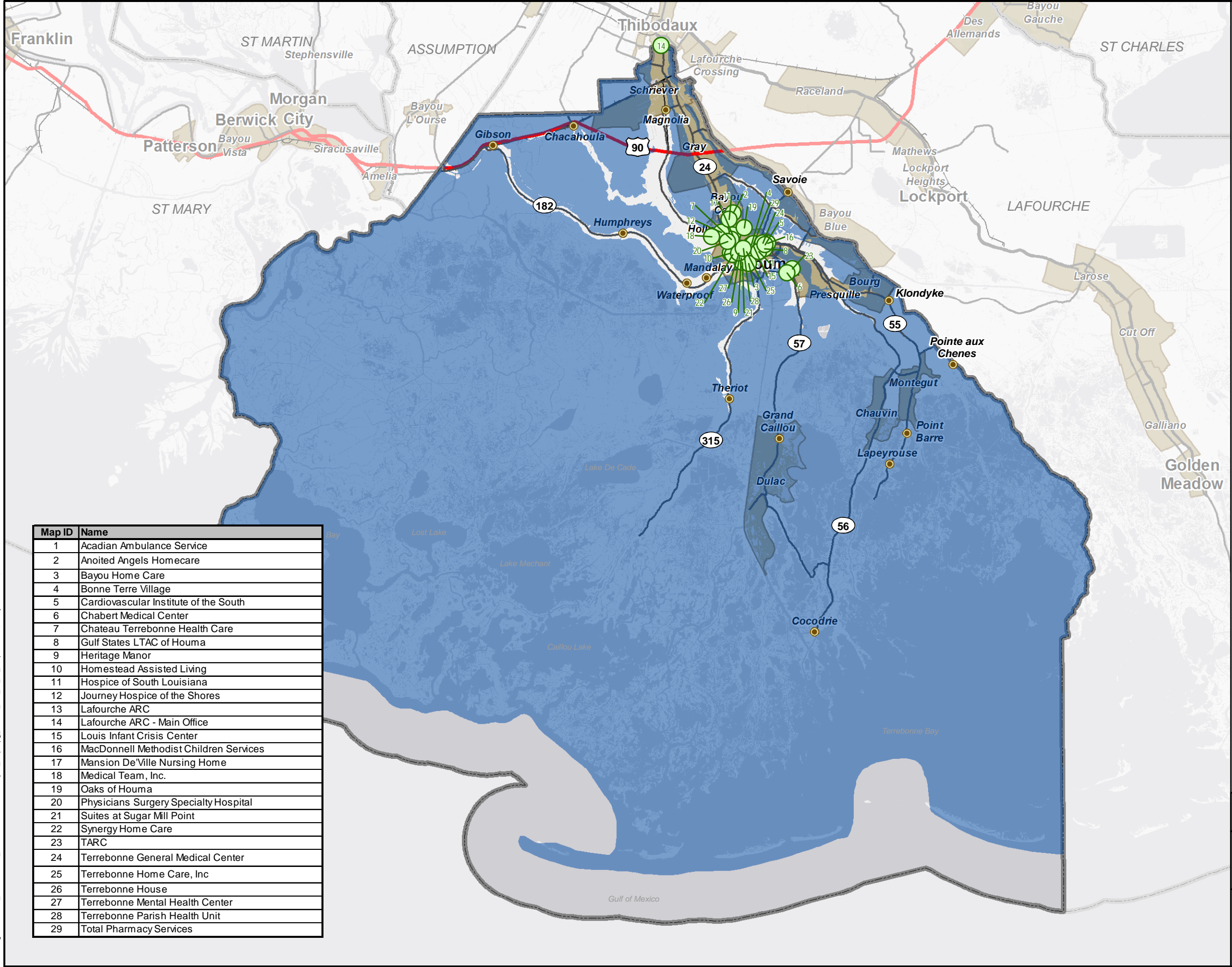
ATTACHMENT
c2-11

**CRITICAL FACILITIES
(POLICE STATIONS)**

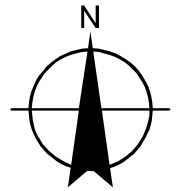


TERREBONNE PARISH GOVERNMENT
HOUMA, LOUISIANA

Map ID	Name
1	Houma Police Department
2	State Police
3	State Police Traffic Violation
4	Terrebbonne Parish Sheriff's Office



- Legend**
- Health Care Providers
 - 100 Year Flood Zone
- Places**
- Community
 - Municipality
- Transportation**
- ▬ US Highway
 - ▬ State/Parish Highway
 - ▬ Railroad

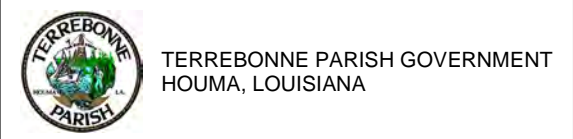


REFERENCE:
FEMA flood zone produced from FEMA Q3 flood data and obtained from Louisiana State GIS CD.

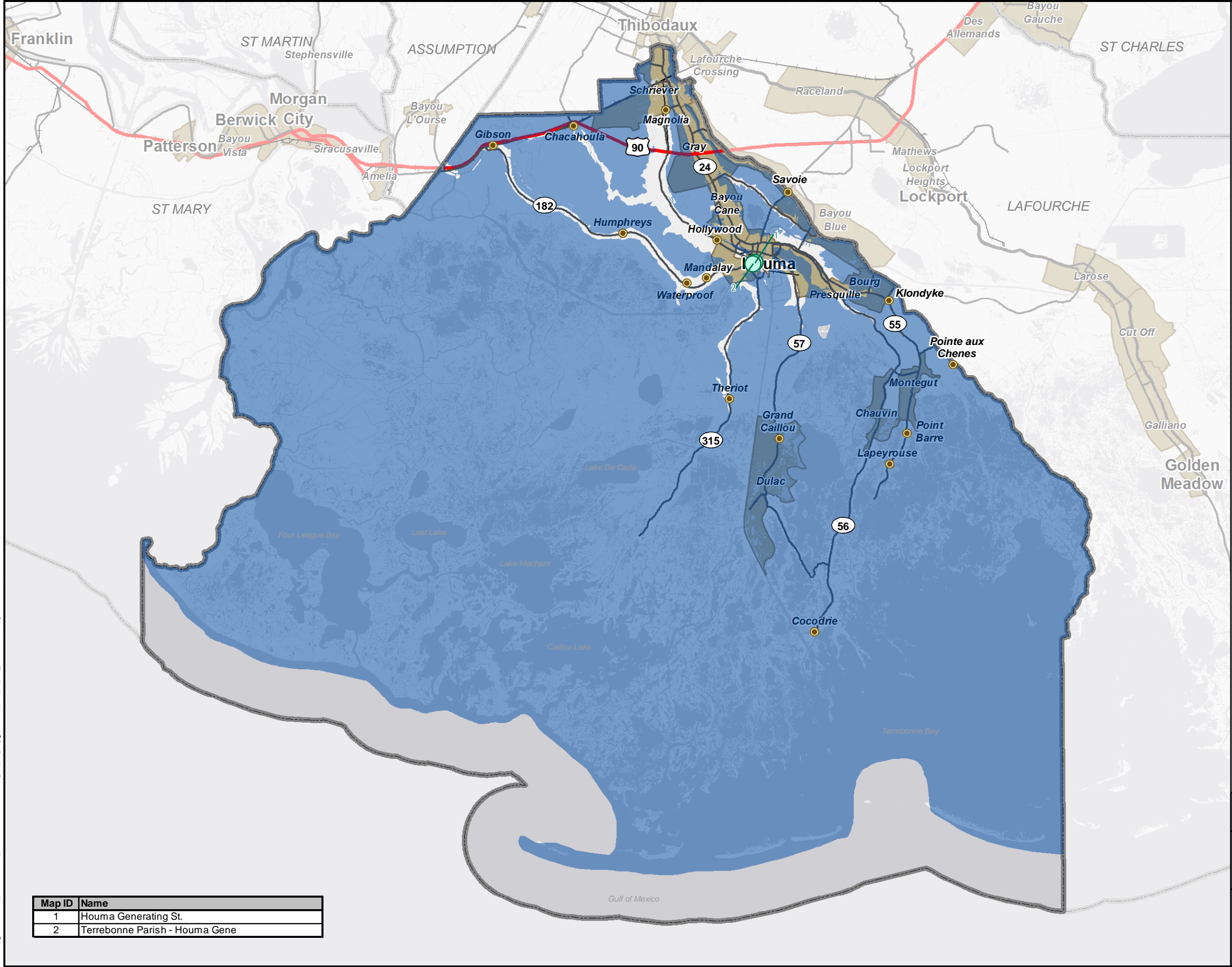
Map ID	Name
1	Acadian Ambulance Service
2	Anoited Angels Homecare
3	Bayou Home Care
4	Bonne Terre Village
5	Cardiovascular Institute of the South
6	Chabert Medical Center
7	Chateau Terrebonne Health Care
8	Gulf States LTAC of Houma
9	Heritage Manor
10	Homestead Assisted Living
11	Hospice of South Louisiana
12	Journey Hospice of the Shores
13	Lafourche ARC
14	Lafourche ARC - Main Office
15	Louis Infant Crisis Center
16	MacDonnell Methodist Children Services
17	Mansion De'Ville Nursing Home
18	Medical Team, Inc.
19	Oaks of Houma
20	Physicians Surgery Specialty Hospital
21	Suites at Sugar Mill Point
22	Synergy Home Care
23	TARC
24	Terrebonne General Medical Center
25	Terrebonne Home Care, Inc
26	Terrebonne House
27	Terrebonne Mental Health Center
28	Terrebonne Parish Health Unit
29	Total Pharmacy Services

TERREBONNE PARISH
HAZARD MITIGATION PLAN UPDATE

ATTACHMENT
c2-12
**CRITICAL FACILITIES
(HEALTH CARE PROVIDERS)**

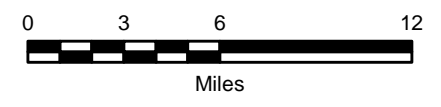
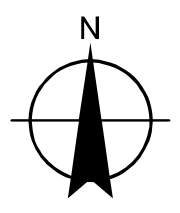


J:\Drafting\Terrebonne_Parish\HMPU_2014\GIS Documents\Project_Maps\hp_152529_012_c2_12_hospitals.mxd; Analyst: ben.holt; Date: 7/16/2014 1:50:35 PM



Legend

- Power Facility
 - 100 Year Flood Zone
- Places**
- Community
 - Municipality
- Transportation**
- ↗ US Highway
 - ↗ State/Parish Highway
 - ↗ Railroad



REFERENCE:
FEMA flood zone produced from FEMA Q3 flood data and obtained from Louisiana State GIS CD.

TERREBONNE PARISH
HAZARD MITIGATION PLAN UPDATE

ATTACHMENT
c2-13

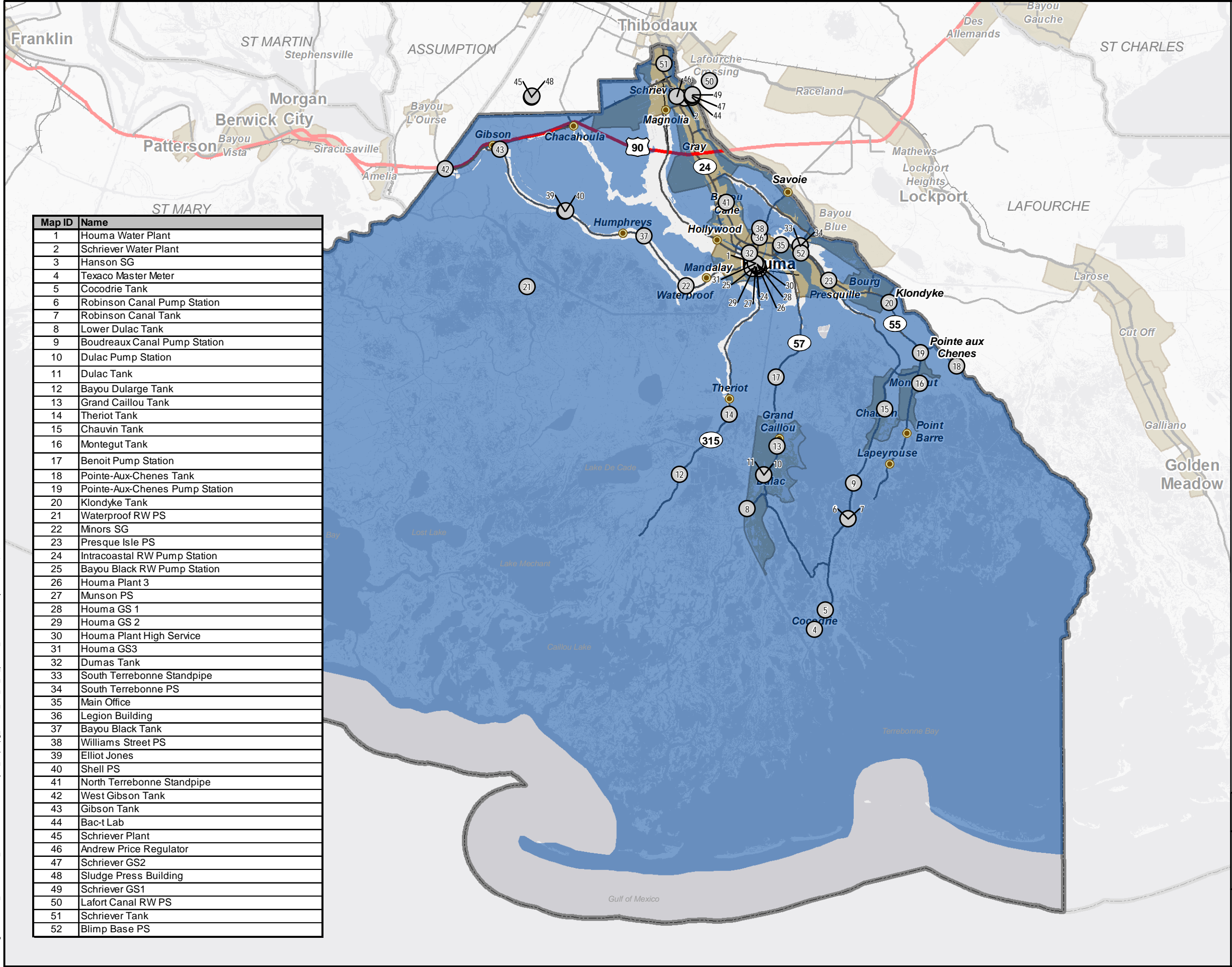
**CRITICAL FACILITIES
(POWER FACILITIES)**



TERREBONNE PARISH GOVERNMENT
HOUMA, LOUISIANA

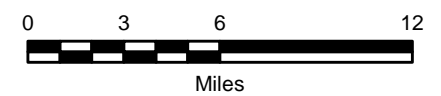
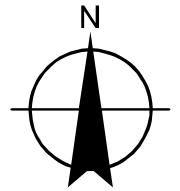
Map ID	Name
1	Houma Generating St.
2	Terrebonne Parish - Houma Gene

J:\Drafting\Terrebonne_Parish\HMPU_2014\GIS Documents\Project_Maps\hp_152529_013_c2_13_power.mxd; Analyst: ben.holt; Date: 7/16/2014 1:55:10 PM



Map ID	Name
1	Houma Water Plant
2	Schriever Water Plant
3	Hanson SG
4	Texaco Master Meter
5	Cocodrie Tank
6	Robinson Canal Pump Station
7	Robinson Canal Tank
8	Lower Dulac Tank
9	Boudreaux Canal Pump Station
10	Dulac Pump Station
11	Dulac Tank
12	Bayou Dulac Tank
13	Grand Caillou Tank
14	Theriot Tank
15	Chauvin Tank
16	Montegut Tank
17	Benoit Pump Station
18	Pointe-Aux-Chenes Tank
19	Pointe-Aux-Chenes Pump Station
20	Klondyke Tank
21	Waterproof RW PS
22	Minors SG
23	Presque Isle PS
24	Intracoastal RW Pump Station
25	Bayou Black RW Pump Station
26	Houma Plant 3
27	Munson PS
28	Houma GS 1
29	Houma GS 2
30	Houma Plant High Service
31	Houma GS3
32	Dumas Tank
33	South Terrebonne Standpipe
34	South Terrebonne PS
35	Main Office
36	Legion Building
37	Bayou Black Tank
38	Williams Street PS
39	Elliot Jones
40	Shell PS
41	North Terrebonne Standpipe
42	West Gibson Tank
43	Gibson Tank
44	Bac-t Lab
45	Schriever Plant
46	Andrew Price Regulator
47	Schriever GS2
48	Sludge Press Building
49	Schriever GS1
50	Lafort Canal RW PS
51	Schriever Tank
52	Blimp Base PS

- Legend**
- Potable Water Facility
 - 100 Year Flood Zone
- Places**
- Community
 - Municipality
- Transportation**
- US Highway
 - State/Parish Highway
 - Railroad



REFERENCE:
FEMA flood zone produced from FEMA Q3 flood data and obtained from Louisiana State GIS CD.

TERREBONNE PARISH
HAZARD MITIGATION PLAN UPDATE

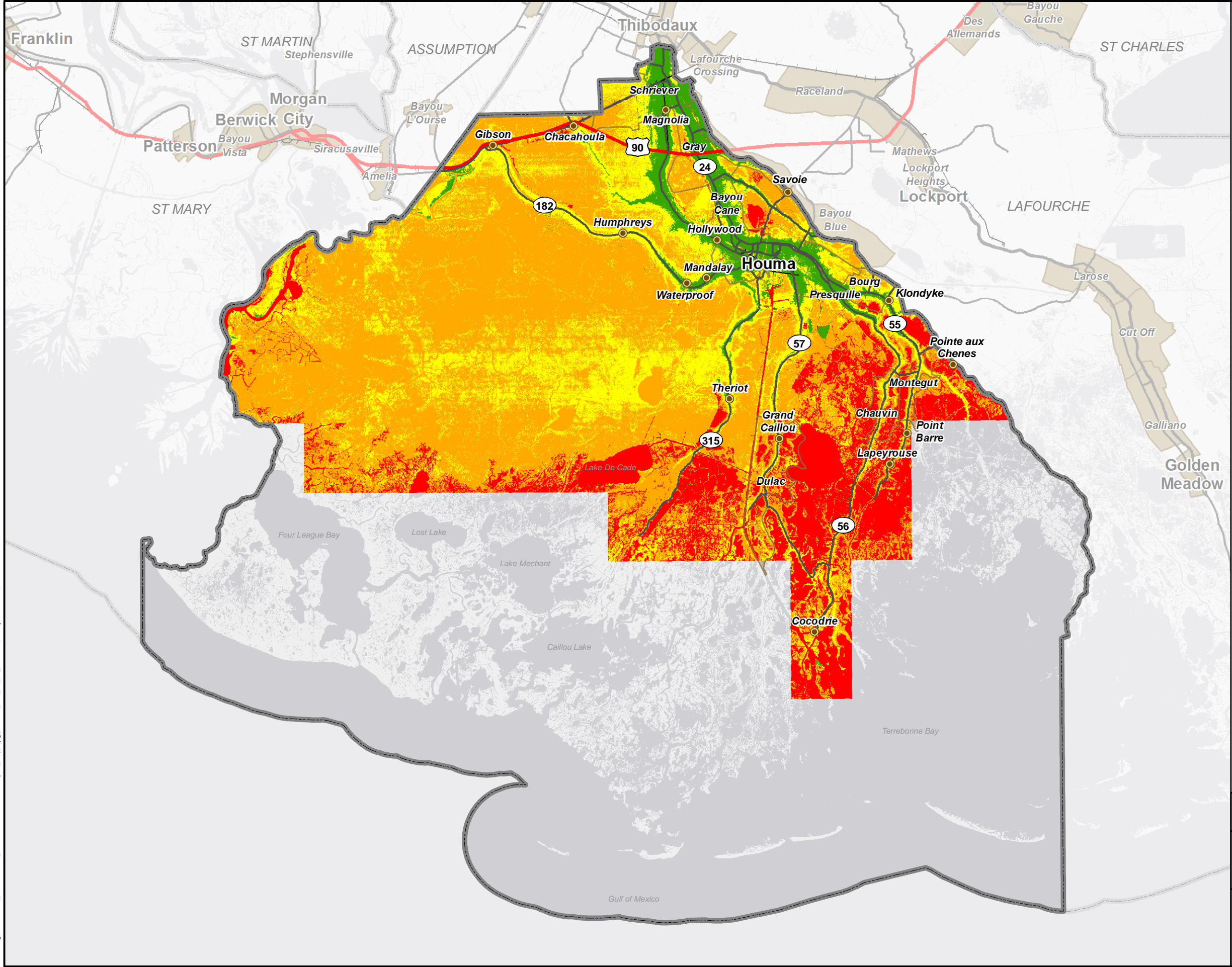
ATTACHMENT
C2-14

**CRITICAL FACILITIES
(POTABLE WATER)**



TERREBONNE PARISH GOVERNMENT
HOUMA, LOUISIANA

J:\Drafting\Terrebonne_Parish\HMPU_2014\GIS Documents\Project_Maps\tpg_152529_014_c2_14_potable_water.mxd; Analyst: ben.holt; Date: 7/14/2014 10:42:15 AM



Legend

Places

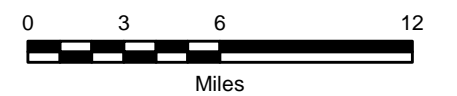
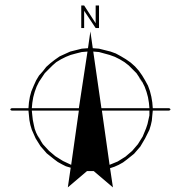
- Community
- Municipality

Transportation

- US Highway
- State/Parish Highway
- Railroad

Lidar

- 0' and Below
- 0' - 2'
- 2' - 5'
- 5' and above



REFERENCE:
USGS LIDAR data elevations obtained from LSU's Atlas Website for Terrebonne, Louisiana.

TERREBONNE PARISH
HAZARD MITIGATION PLAN UPDATE

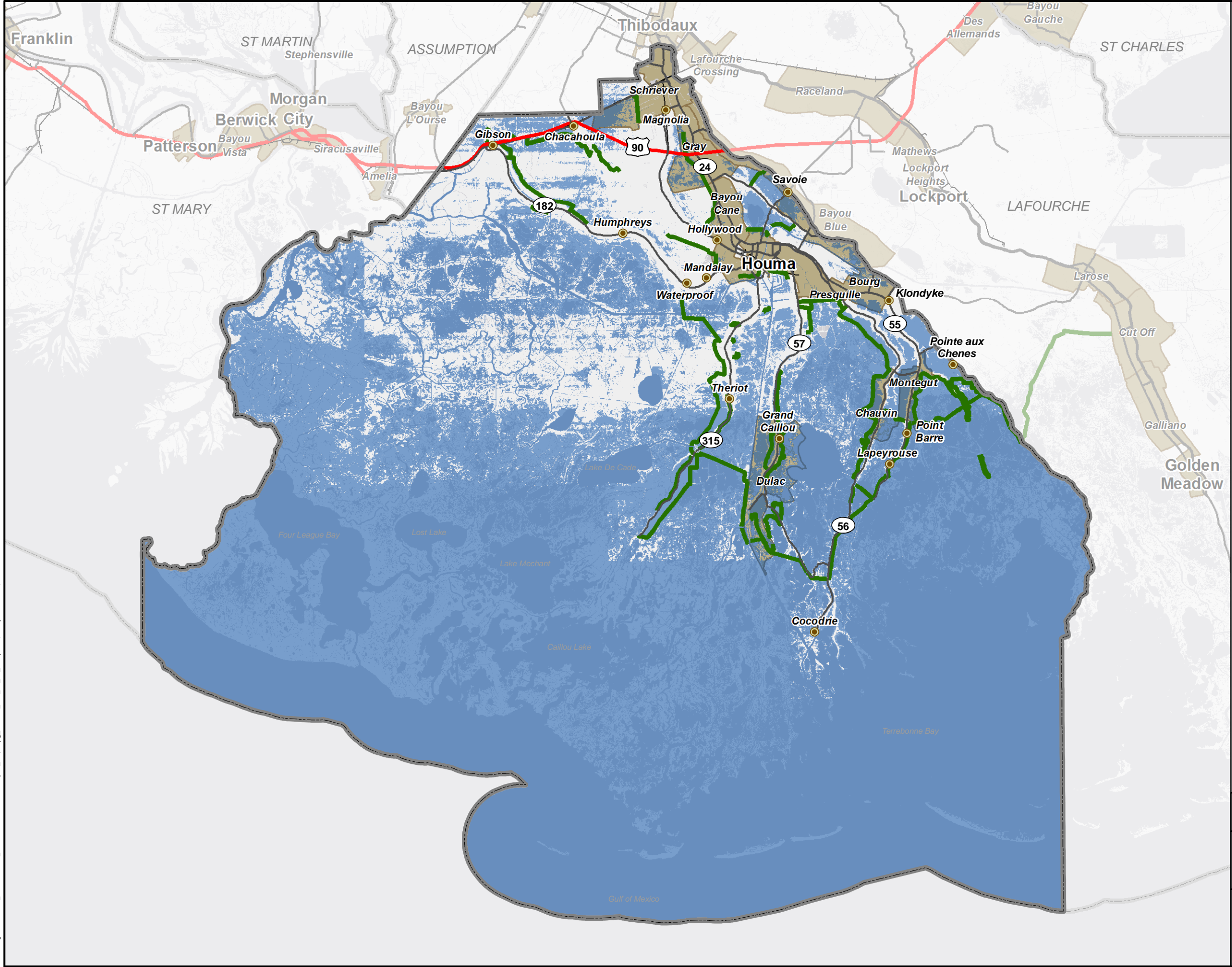
ATTACHMENT
c2-15

LIDAR MAP

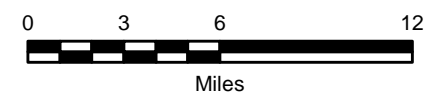
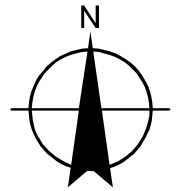


TERREBONNE PARISH GOVERNMENT
HOUMA, LOUISIANA

J:\Drafting\Terrebonne_Parish\HMPU_2014\GIS Documents\Project_Maps\tpg_152529_015_c2_15_lidar.mxd; Analyst: ben.holt; Date: 7/14/2014 10:45:03 AM



- Legend**
- Hurricane Betsy Inundation
 - Levee System
- Places**
- Community
 - Municipality
- Transportation**
- US Highway
 - State/Parish Highway
 - Railroad



REFERENCE:
Hurricane Betsy inundation areas determined using USACE historical HWM data.

TERREBONNE PARISH
HAZARD MITIGATION PLAN UPDATE

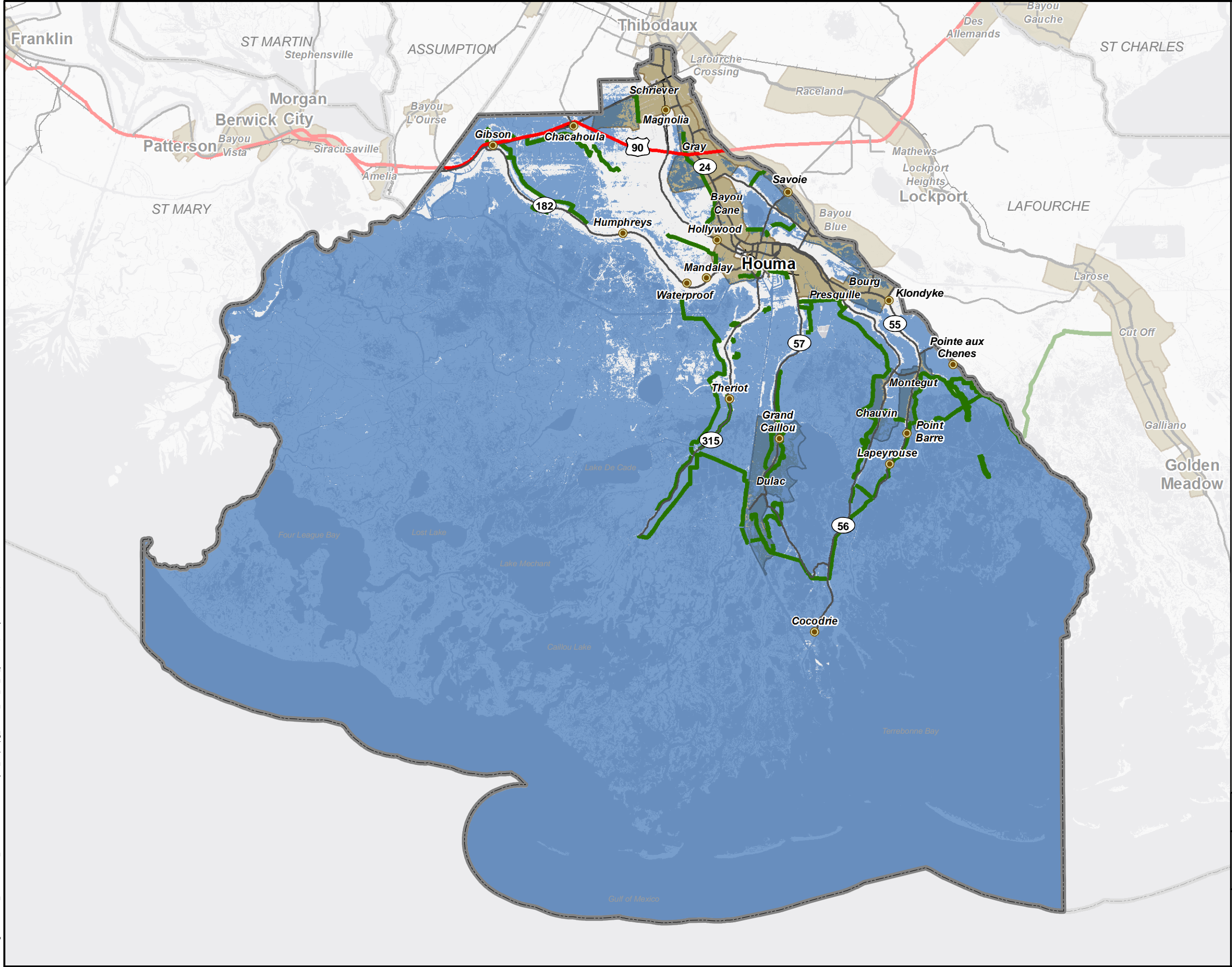
ATTACHMENT
c2-16

**HURRICANE
BETSY INUNDATION**



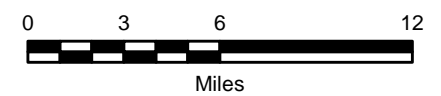
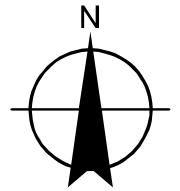
TERREBONNE PARISH GOVERNMENT
HOUMA, LOUISIANA

J:\Drafting\Terrebonne_Parish\HMPU_2014\GIS Documents\Project_Map\tpg_152529_016_c2_16_betsy.mxd; Analyst: ben.holt; Date: 7/14/2014 10:47:12 AM



Legend

- Hurricane Juan Inundation
- ▬ Levee System
- Places**
- Community
- Municipality
- Transportation**
- ▬ US Highway
- ▬ State/Parish Highway
- ▬ Railroad



REFERENCE:
Hurricane Juan inundation areas determined using USACE historical HWM data.

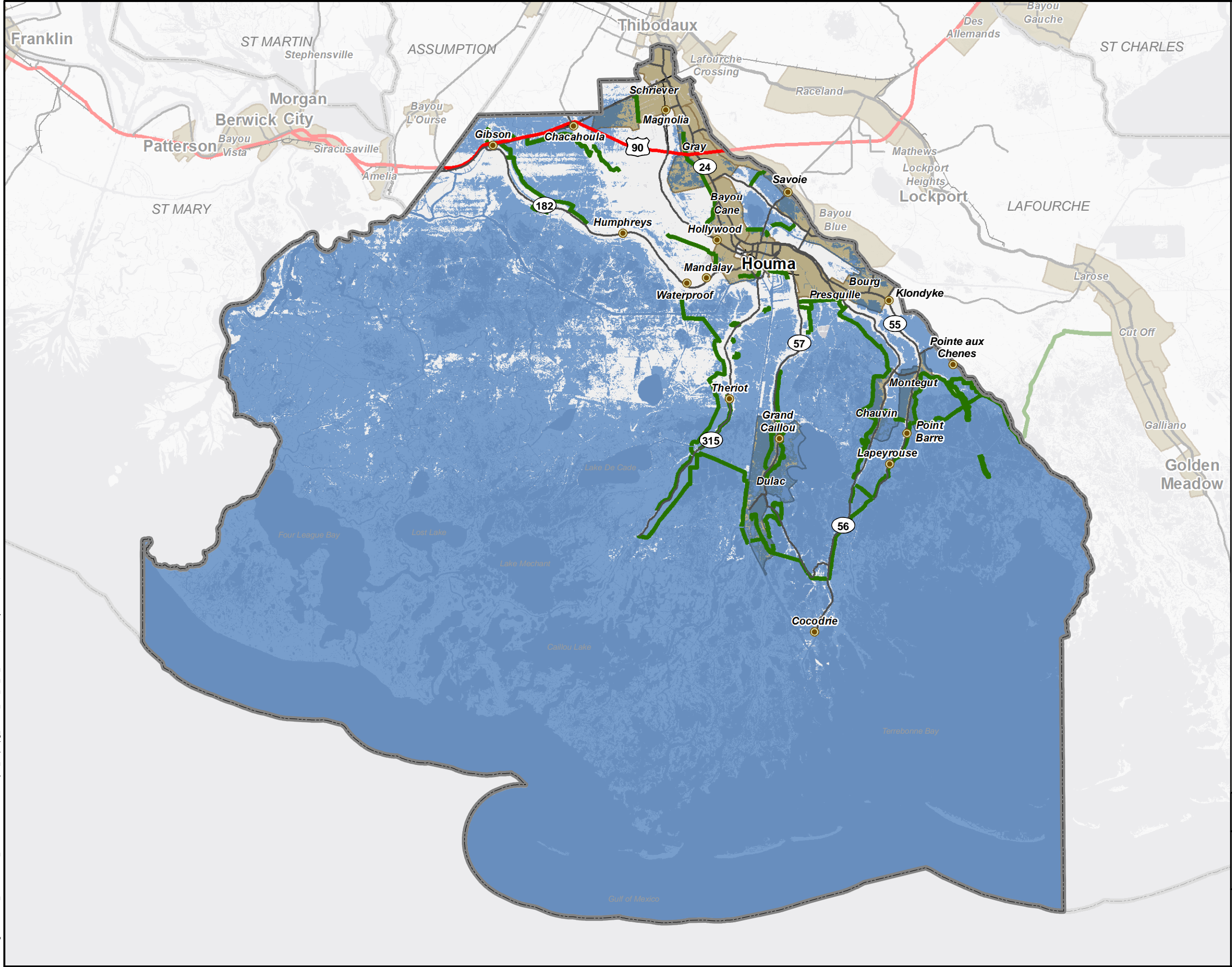
TERREBONNE PARISH
HAZARD MITIGATION PLAN UPDATE

ATTACHMENT
c2-17

**HURRICANE
JUAN INUNDATION**

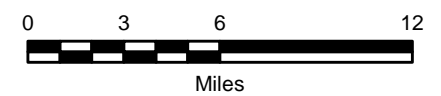
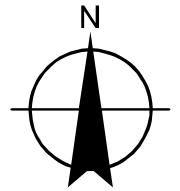


TERREBONNE PARISH GOVERNMENT
HOUMA, LOUISIANA



Legend

- Hurricane Andrew Inundation
- ▬ Levee System
- Places**
- Community
- Municipality
- Transportation**
- ▬ US Highway
- ▬ State/Parish Highway
- ▬ Railroad



REFERENCE:
Hurricane Andrew inundation areas determined using USACE historical HWM data.

TERREBONNE PARISH
HAZARD MITIGATION PLAN UPDATE

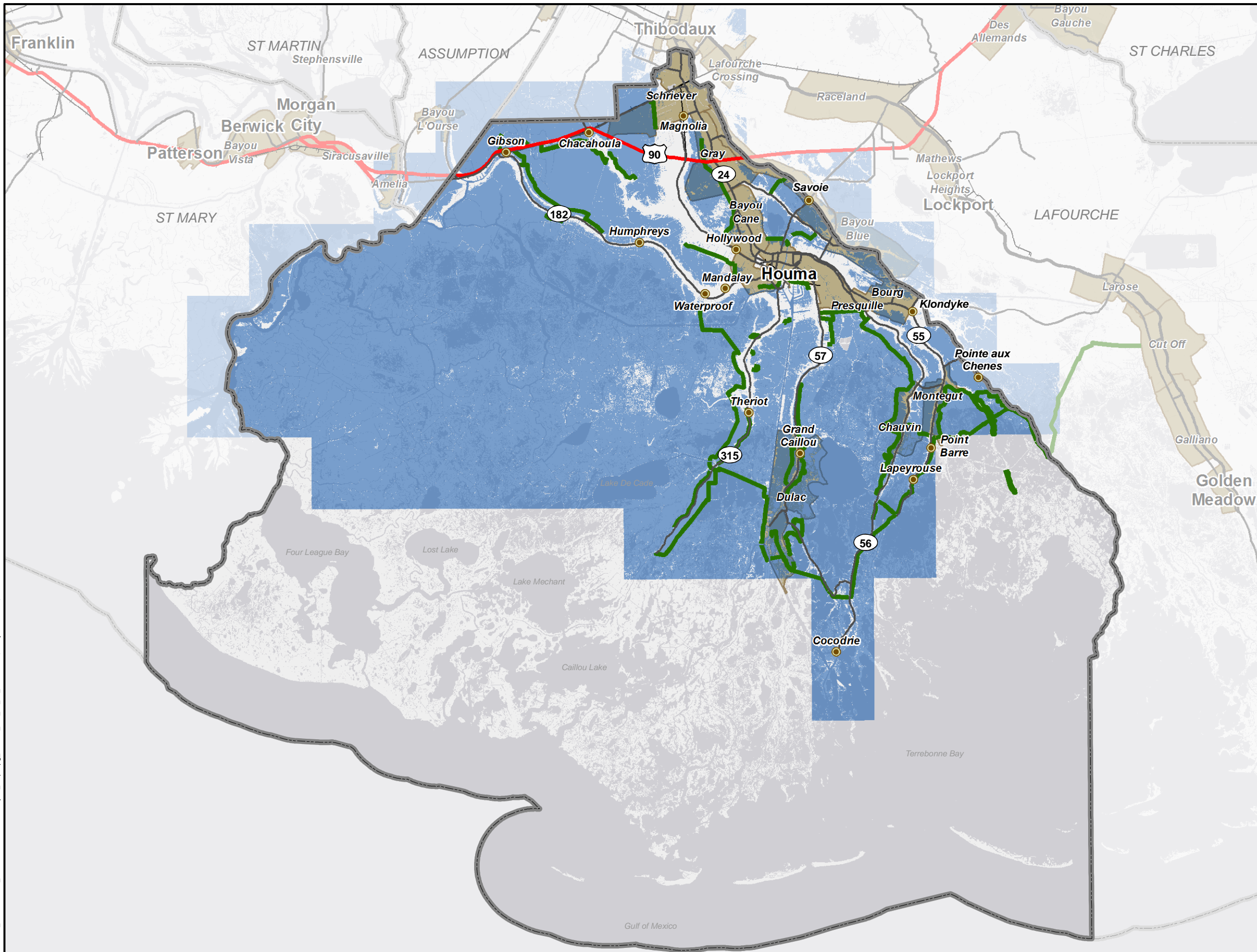
ATTACHMENT
c2-18

**HURRICANE
ANDREW INUNDATION**










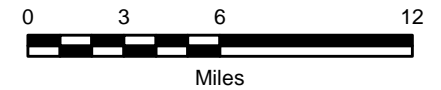
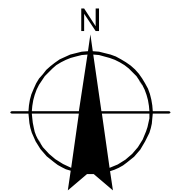
TERREBONNE PARISH GOVERNMENT
HOUMA, LOUISIANA

J:\Drafting\Terrebonne_Parish\HMPU_2014\GIS Documents\Project_Maps\tpg_152529_019_c2_19_allison.mxd Analyst: ben.holt Date: 7/14/2014 10:50:47 AM



Legend

-  Tropical Storm Allison Inundation
-  Levee System
- Places**
-  Community
-  Municipality
- Transportation**
-  US Highway
-  State/Parish Highway
-  Railroad



REFERENCE:
Tropical Storm Allison inundation areas determined using USACE historical HWM data.

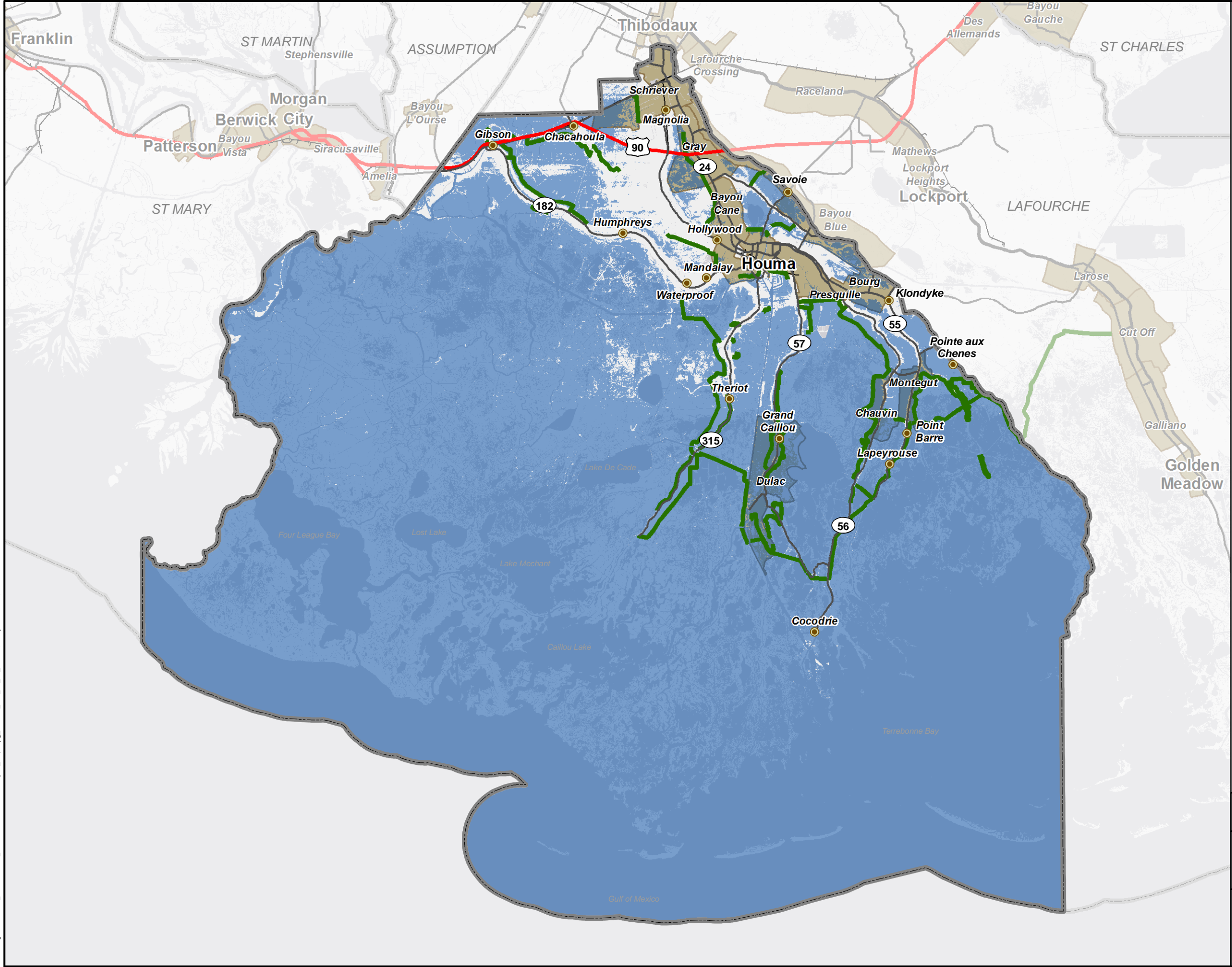
TERREBONNE PARISH
HAZARD MITIGATION PLAN UPDATE

ATTACHMENT
c2-19

**TROPICAL STORM
ALLISON INUNDATION**

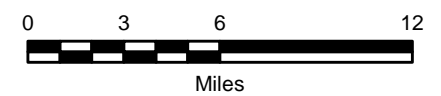
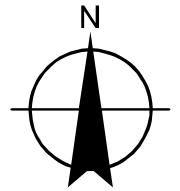


TERREBONNE PARISH GOVERNMENT
HOUMA, LOUISIANA



Legend

- Hurricane Lili Inundation
- ▬ Levee System
- Places**
- Community
- Municipality
- Transportation**
- ▬ US Highway
- ▬ State/Parish Highway
- ▬ Railroad



REFERENCE:
Hurricane Lili inundation areas determined using USACE historical HWM data.

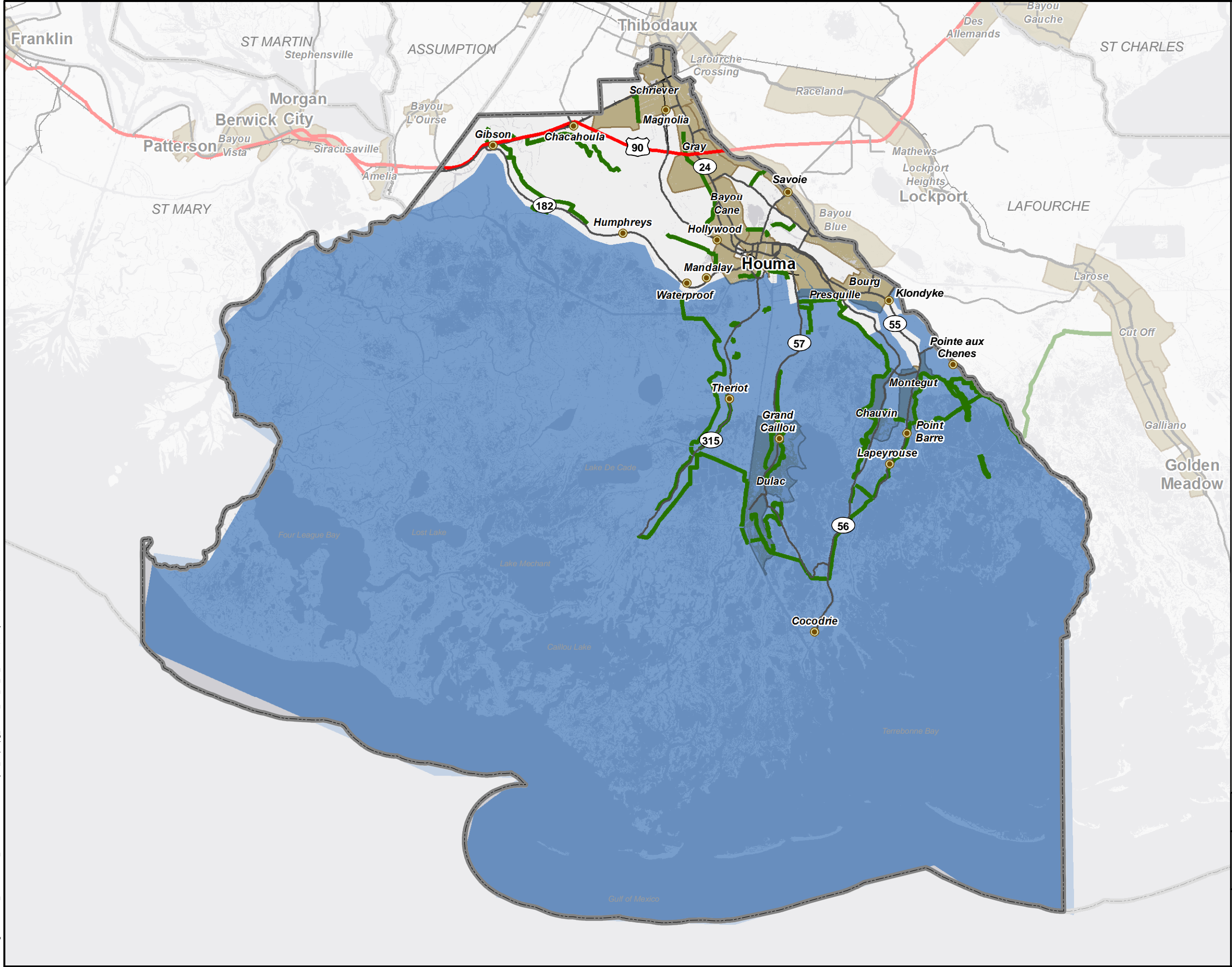
TERREBONNE PARISH
HAZARD MITIGATION PLAN UPDATE

ATTACHMENT
c2-20

**HURRICANE
LILI INUNDATION**

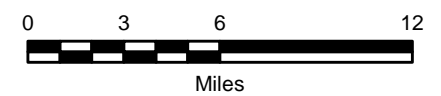
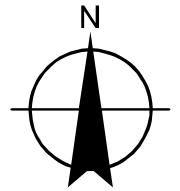


TERREBONNE PARISH GOVERNMENT
HOUMA, LOUISIANA



Legend

- Hurricane Rita Inundation
- ▬ Levee System
- Places**
- Community
- Municipality
- Transportation**
- ▬ US Highway
- ▬ State/Parish Highway
- ▬ Railroad



REFERENCE:
Hurricane Rita inundation areas determined using USACE historical HWM data.

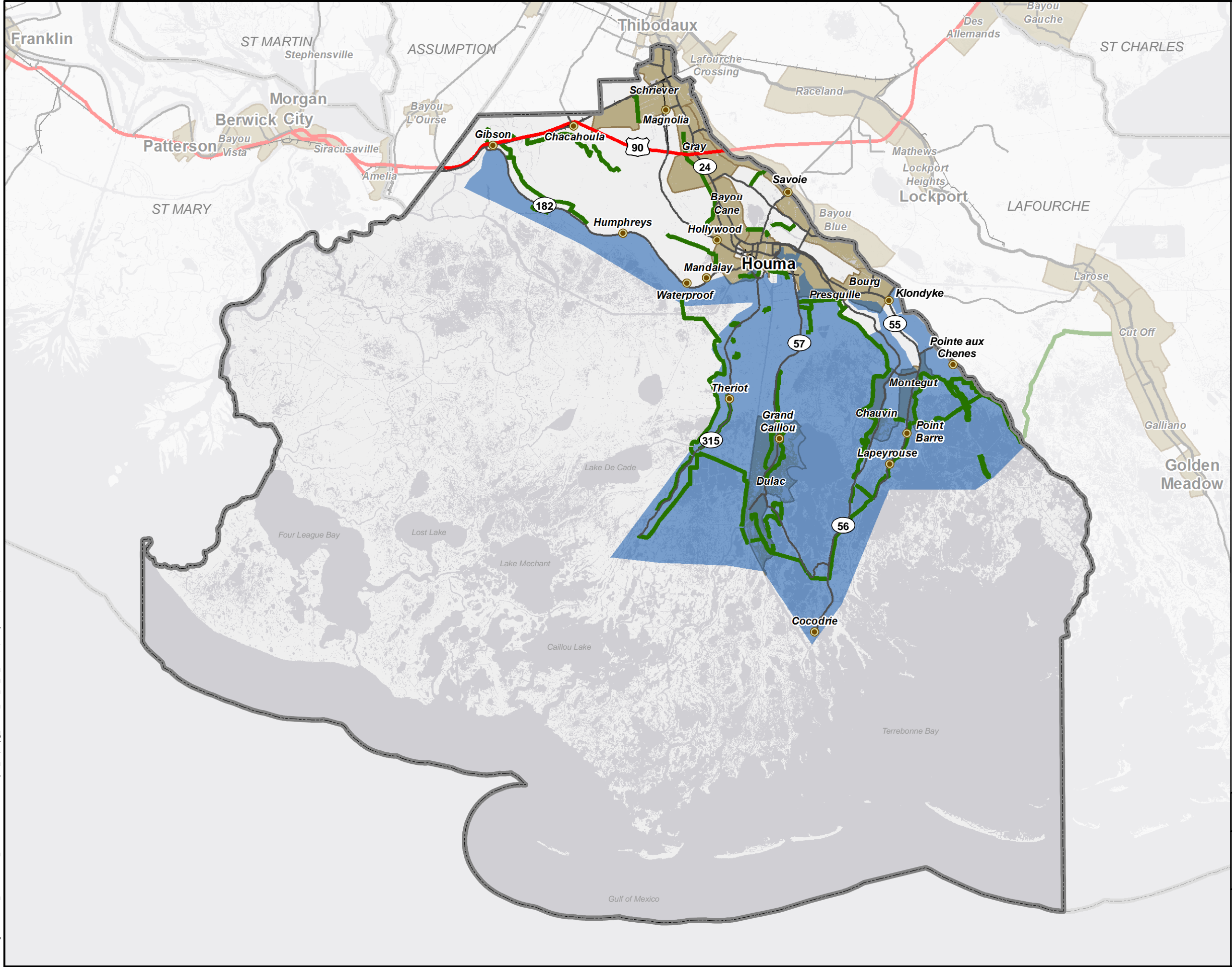
TERREBONNE PARISH
HAZARD MITIGATION PLAN UPDATE

ATTACHMENT
c2-21

**HURRICANE
RITA INUNDATION**

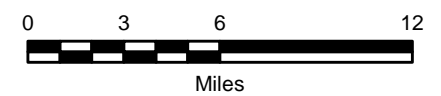
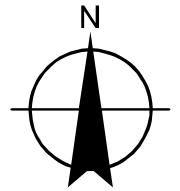


TERREBONNE PARISH GOVERNMENT
HOUMA, LOUISIANA



Legend

- Hurricane Ike Inundation
- Levee System
- Places**
- Community
- Municipality
- Transportation**
- US Highway
- State/Parish Highway
- Railroad



REFERENCE:
Hurricane Ike inundation areas provided by Terrebonne Parish GIS.

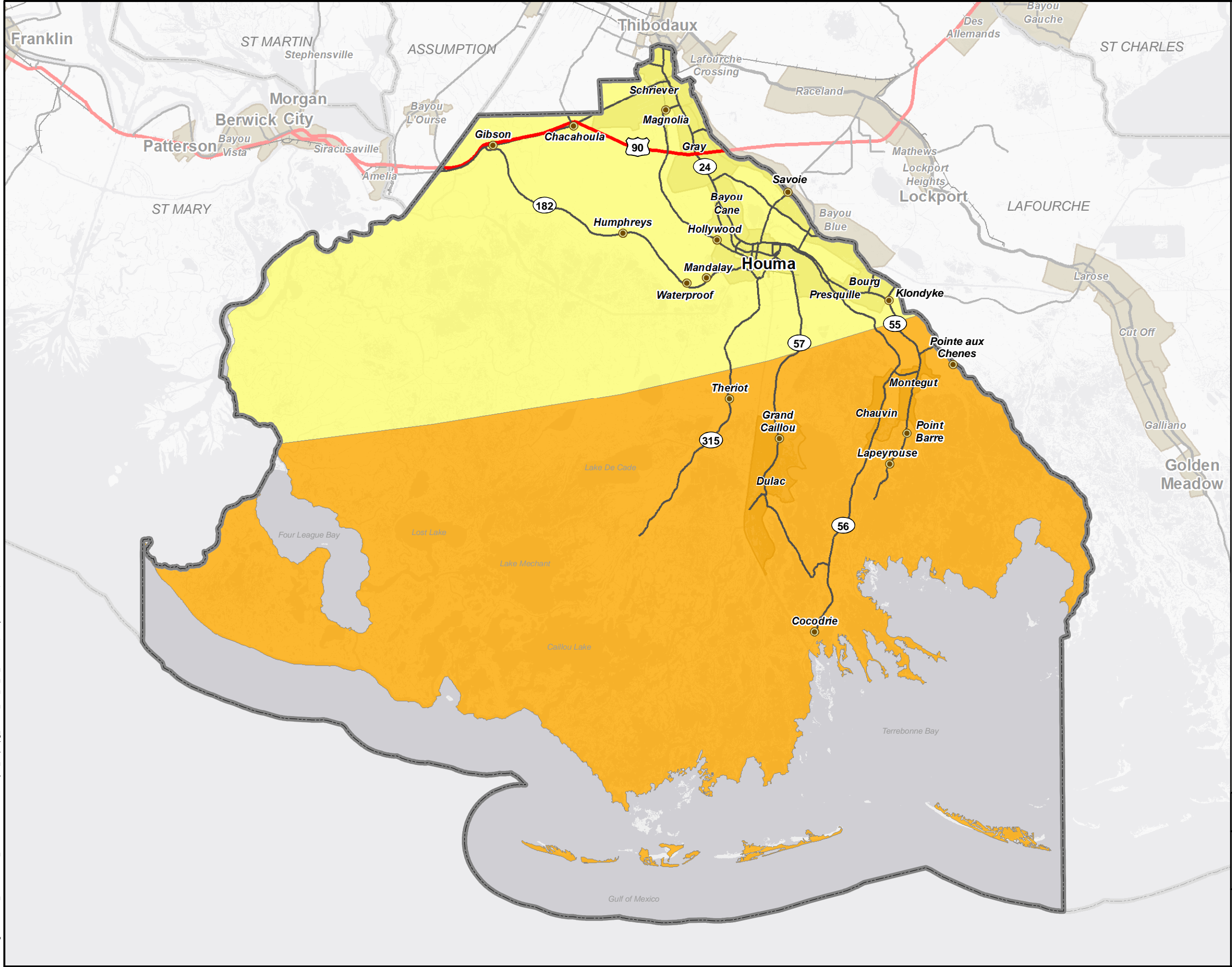
TERREBONNE PARISH
HAZARD MITIGATION PLAN UPDATE

ATTACHMENT
c2-22

**HURRICANE
IKE INUNDATION**



TERREBONNE PARISH GOVERNMENT
HOUMA, LOUISIANA

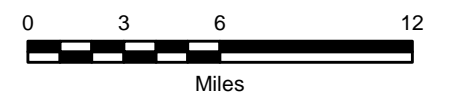
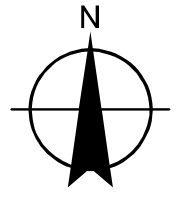


Legend

- Wind Speed**
- >120mph - 130mph
 - >130mph - 140mph

- Places**
- Community
 - Municipality

- Transportation**
- US Highway
 - State/Parish Highway
 - Railroad



REFERENCE:
Wind speeds obtained from IRC/IBC Wind Speed Map dated 2003.

TERREBONNE PARISH
HAZARD MITIGATION PLAN UPDATE

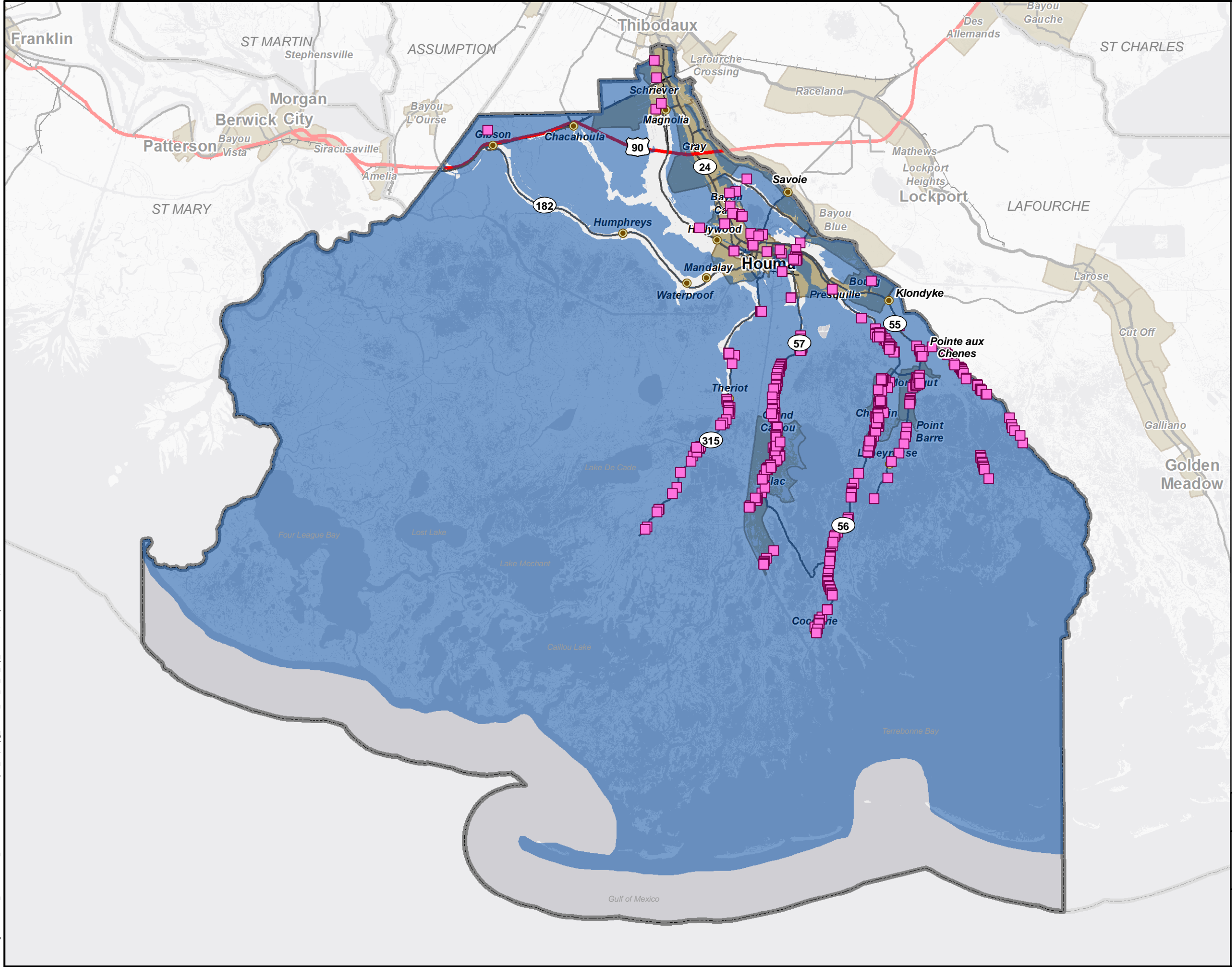
ATTACHMENT
c2-23

WIND MAP



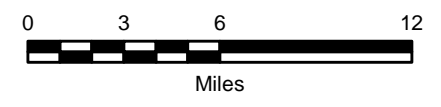
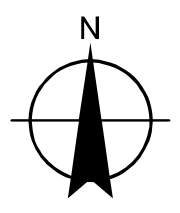
TERREBONNE PARISH GOVERNMENT
HOUMA, LOUISIANA

J:\Drafting\Terrebonne_Parish\HMPU_2014\GIS Documents\Project_Maps\tpg_152529_023_c2_23_wind.mxd; Analyst: ben.holt; Date: 7/15/2014 12:19:47 PM



Legend

- Repetitive Loss Structure
- 100 Year Flood Zone
- Places**
- Community
- Municipality
- Transportation**
- ↗ US Highway
- State/Parish Highway
- Railroad



REFERENCE:
FEMA flood zone produced from FEMA Q3 flood data and obtained from Louisiana State GIS CD.

TERREBONNE PARISH
HAZARD MITIGATION PLAN UPDATE

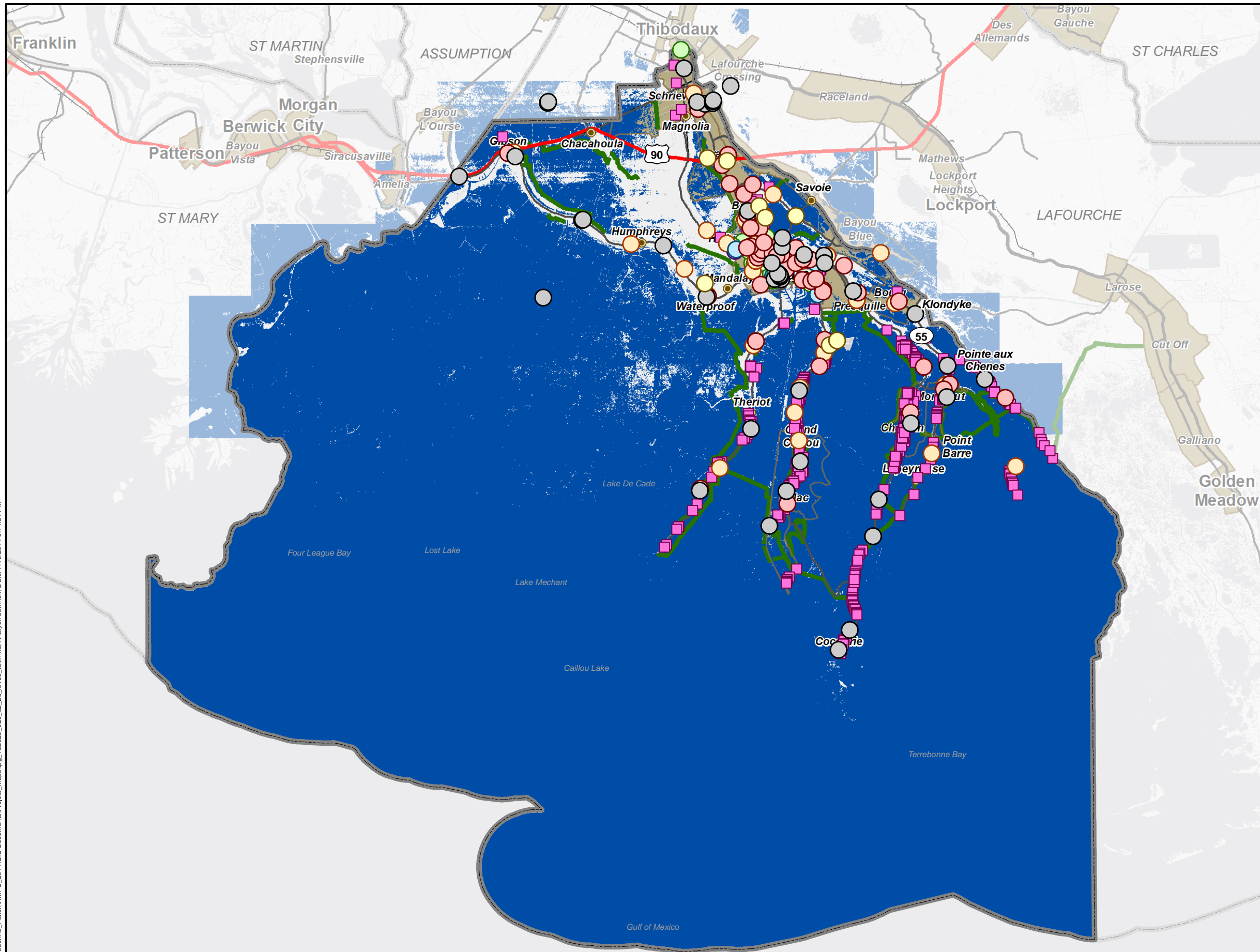
ATTACHMENT
c2-24

**REPETITIVE
LOSS STRUCTURES**



TERREBONNE PARISH GOVERNMENT
HOUMA, LOUISIANA

J:\Drafting\Terrebonne_Parish\HMPU_2014\GIS Documents\Project_Maps\tpg_152529_026_c2_26_Levee_Fail.mxd Analyst: ben.holt Date: 7/16/2014 3:14:34 PM



Legend

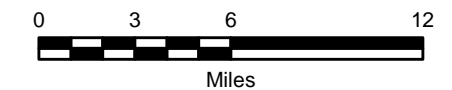
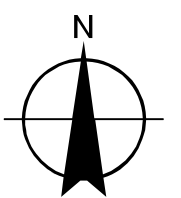
- Sewer Treatment Facility
- Potable Water Facility
- Power Facility
- School
- Emergency Operations Center
- Fire Station
- Police Station
- Health Car Providers
- Repetitive Loss Structure
- Levee System
- Area at Risk (Outside 100-Year Floodplain)

Places

- Community
- Municipality

Transportation

- US Highway
- State/Parish Highway
- Railroad



REFERENCE:
Composite event area obtained by merging major storm event areas.

TERREBONNE PARISH
HAZARD MITIGATION PLAN UPDATE

ATTACHMENT
c2-26

LEVEE FAILURE MAP



TERREBONNE PARISH GOVERNMENT
HOUMA, LOUISIANA