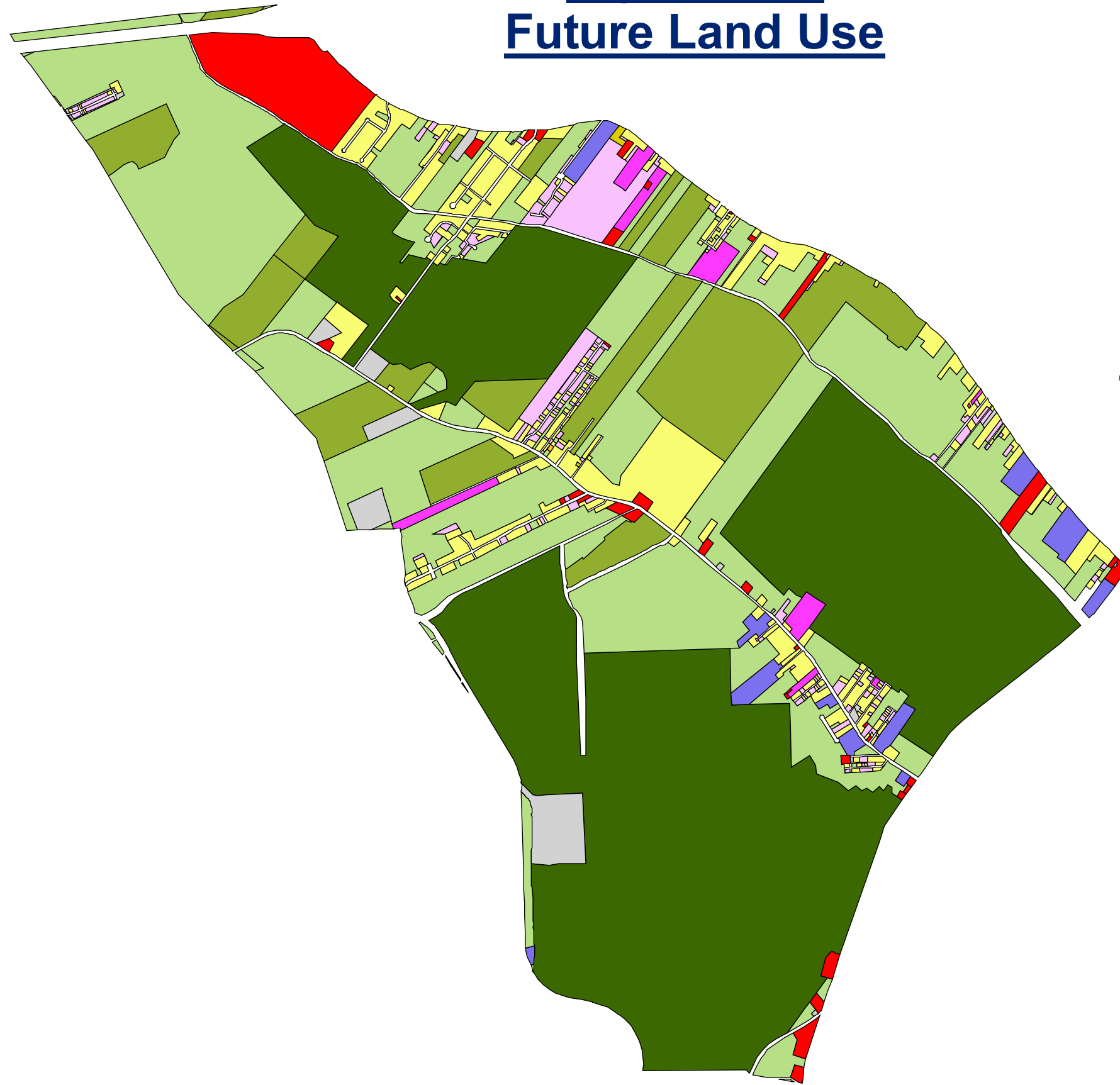




















# Figure 4-11 Future Land Use



## Development Zone 10 Upper Bayou Blue

### Legend

-  Single Family Res.
-  Multi-Family Res.(LD)
-  Multi-Family Res.(HD)
-  Mobile Homes
-  Mobile Home Parks
-  Commercial
-  Offices
-  Medical Offices
-  Home Occupations
-  Public Services
-  Industrial
-  Agricultural
-  Vacant/Open Land
-  Environmentally Sensitive
-  Wellheads
-  Camps

0 3,000 6,000 Feet